

### Zoning Map 76

Properties outlined in white are those that are the subject of this rezoning.

#### Zoning Districts

- R-7,500
- R-10,000
- R-20,000
- R-40,000
- Conservation
- Agricultural
- Mobile Home Park
- Heritage

**DRAFT**  
**9/12/2019**

#### Comprehensive Rezoning

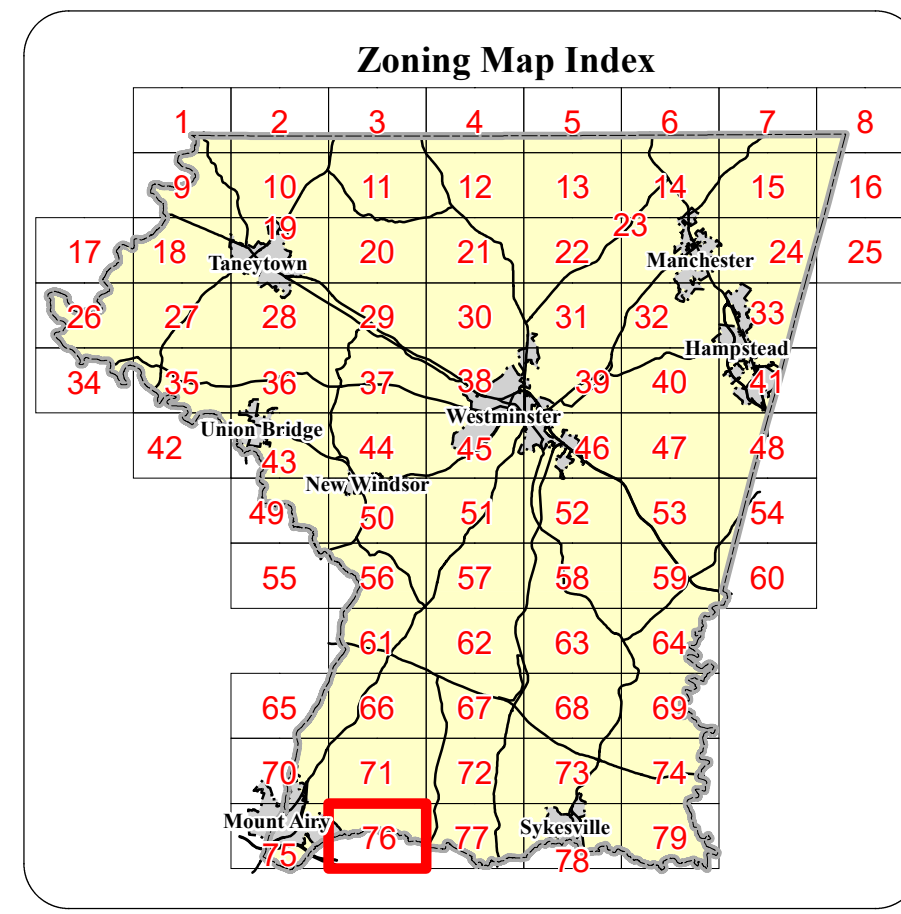

- C-1
- C-2
- C-3
- I-1
- I-2

#### Overlays

- Mineral Resource Overlay**
  - MR (Recovery Area)
  - VRA (Viable Resource Area)
  - MRN (Notification Area)
- Historic District Overlay**
  - Historic District Overlay

#### General

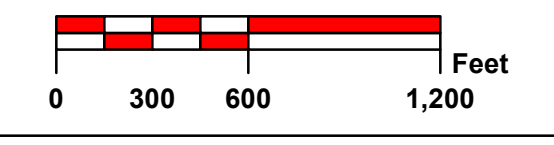
- County Border
- Corporate Limits
- Election District Boundary
- Parcel Boundary
- Railroad



Rev. #	MA #	Date	Description	Rev. #	MA #	Date	Description
9.				18.			
8.				17.			
7.				16.			
6.				15.			
5.				14.			
4.				13.			
3.				12.			
2.	MA 207	4/17/1996	Comprehensive Rezoning	11.			
1.	MA 206	4/17/1996	Annexation #14B	10.			
			Annexation #14A				

The information contained on this map is not to be construed or used as a "legal description" and is not a survey product. While Carroll County strives to provide the best data possible, it does not provide any guaranty of accuracy or completeness regarding the map information. Where uncertainty exists in regards to the zoning districts, a determination by the Zoning Administrator may be required.

Any errors or omissions should be reported to the Carroll County Department of Land and Resource Management GIS section. Mapping contact: LRM@carrollcountymd.gov or 410-386-2949. Zoning contact: zoningadministration@carrollcountymd.gov or 410-386-2980



By Resolution of the County Commissioners of Carroll County, Maryland, a body corporate and politic of the State of Maryland

Map signed this \_\_\_\_\_ Day of \_\_\_\_\_, 20\_\_\_\_

Attest: Shawn D. Reese County Clerk

Stephen A. Wantz President	C. Eric Bouchat Commissioner
Edward C. Rothstein Vice-President	Dennis E. Frazier Commissioner
C. Richard Weaver 2nd Vice President	

COUNTY COMMISSIONERS OF CARROLL COUNTY, MARYLAND

### Zoning Map 76