

Zoning Map 34



Zoning Districts

Residential District

- R-40,000
- R-20,000
- R-10,000
- R-7,500

Commercial District

- C-1
- C-2
- C-3
- I-1
- I-2

Resource District

- Heritage
- Agriculture
- Conservation

Overlays

Mineral Resource Overlay

- MR (Recovery Area)
- VRA (Viable Resource Area)
- MRN (Notification Area)

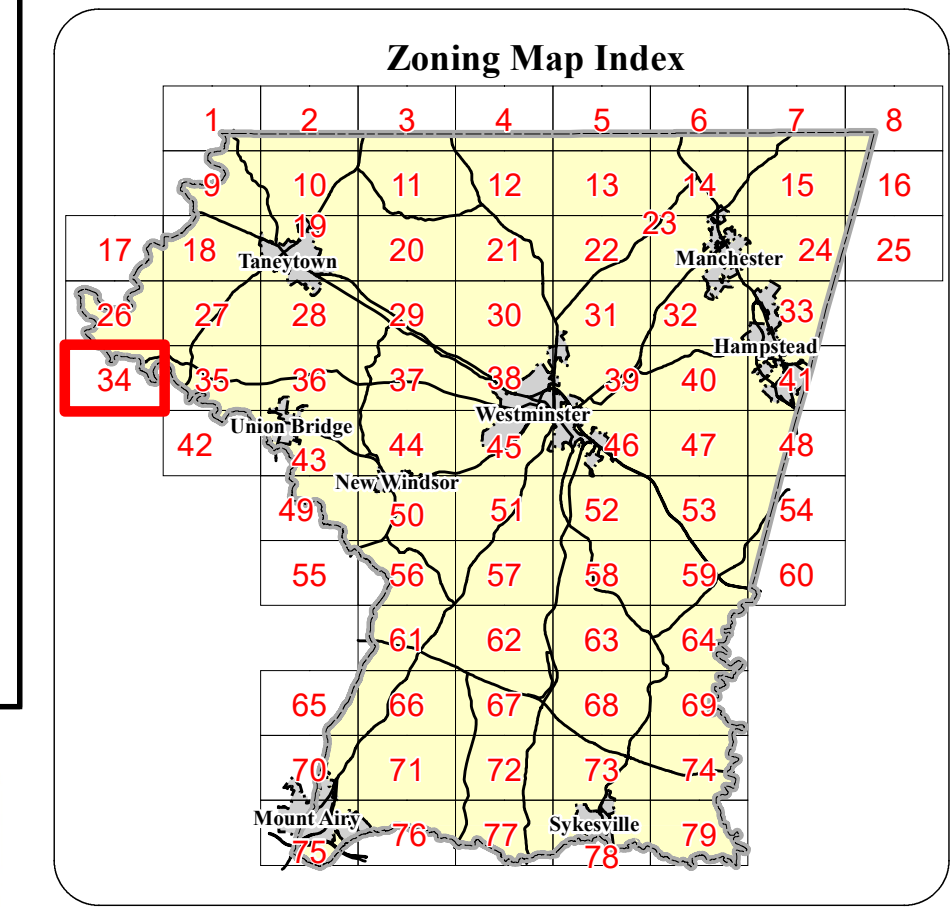
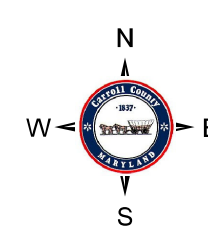
Historic District Overlay

- Historic District Overlay

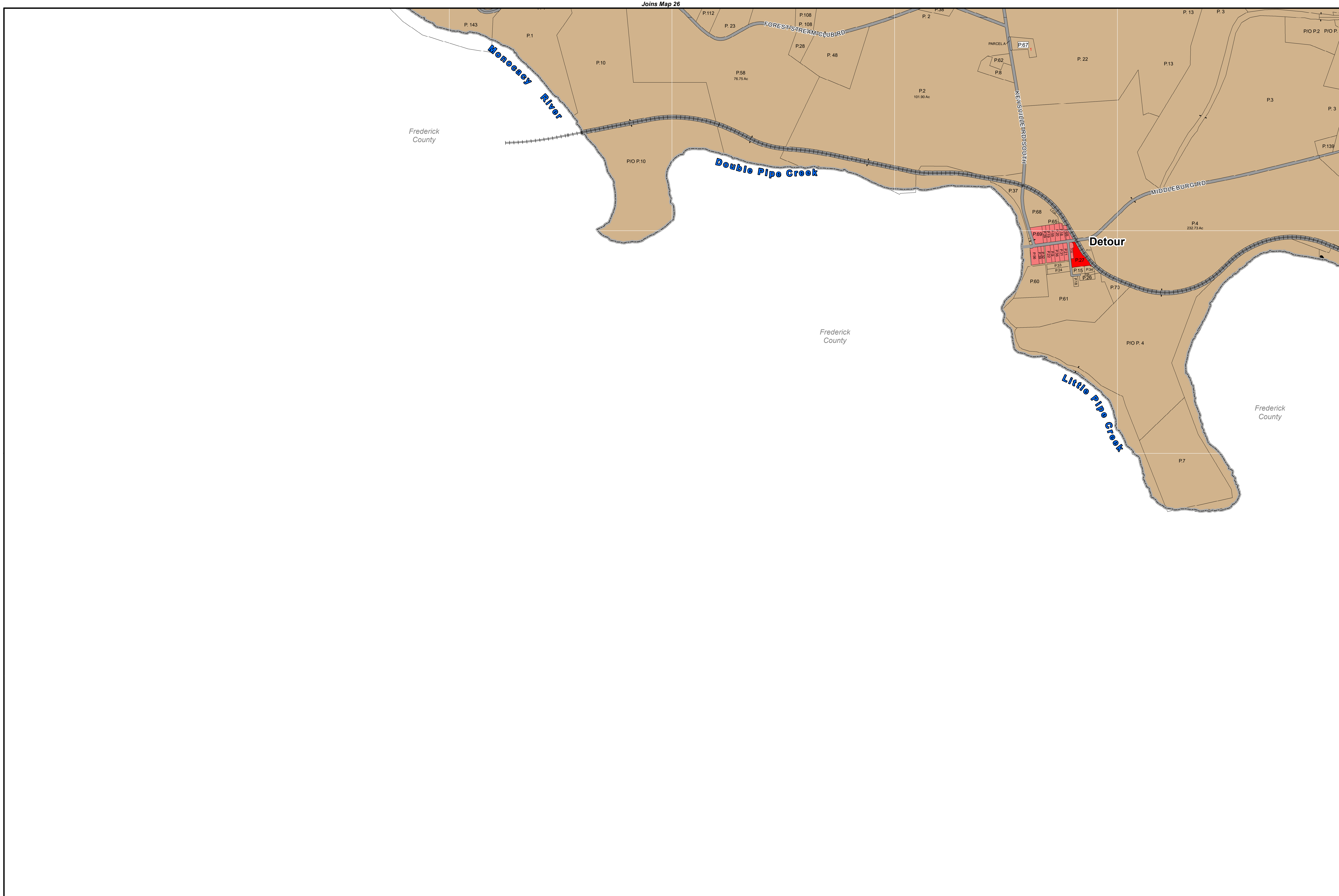
General

- County Border
- Corporate Limits
- Election District Boundary
- Parcel Boundary

- Railroad

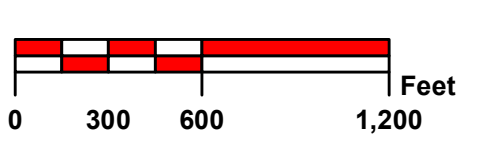


Zoning Map 34



Rev. #	MA #	Date	Description
9.			
8.			
7.			
6.			
5.			
4.			
3.			
2.			
1.	Ord. 19-08	12/12/2019	Comprehensive Rezoning

The information contained on this map is not to be construed or used as a "legal description" and is not a survey product. While Carroll County strives to provide the best data possible, it does not provide any guaranty of accuracy or completeness regarding the map information. Where uncertainty exists in regards to the zoning districts, a determination by the Zoning Administrator may be required. Any errors or omissions should be reported to the Carroll County Department of Land and Resource Management GIS section. Mapping contact: LRM@carrollcountymd.gov or 410-386-2949 Zoning contact: zoningadministration@carrollcountymd.gov or 410-386-2980



By Resolution of the County Commissioners of Carroll County, Maryland, a body corporate and politic of the State of Maryland
 Map signed this 12th Day of December, 2019
 Attest: *Shawn D. Reese*
 Shawn D. Reese County Clerk

Stephen A. Wantz President
 Stephen A. Wantz President
Edward C. Rothstein Vice-President
 Edward C. Rothstein Vice-President
 C. Richard Weaver 2nd Vice President
 COUNTY COMMISSIONERS OF CARROLL COUNTY, MARYLAND

C. Eric Bouchat Commissioner
 C. Eric Bouchat Commissioner
Dennis E. Frazier Commissioner
 Dennis E. Frazier Commissioner