

# Zoning Map 38



## Zoning Districts

### Residential District

- R-40,000
- R-20,000
- R-10,000
- R-7,500

### Commercial District

- C-1
- C-2
- C-3
- I-1
- I-2

### Resource District

- Heritage
- Agriculture
- Conservation

### Overlays

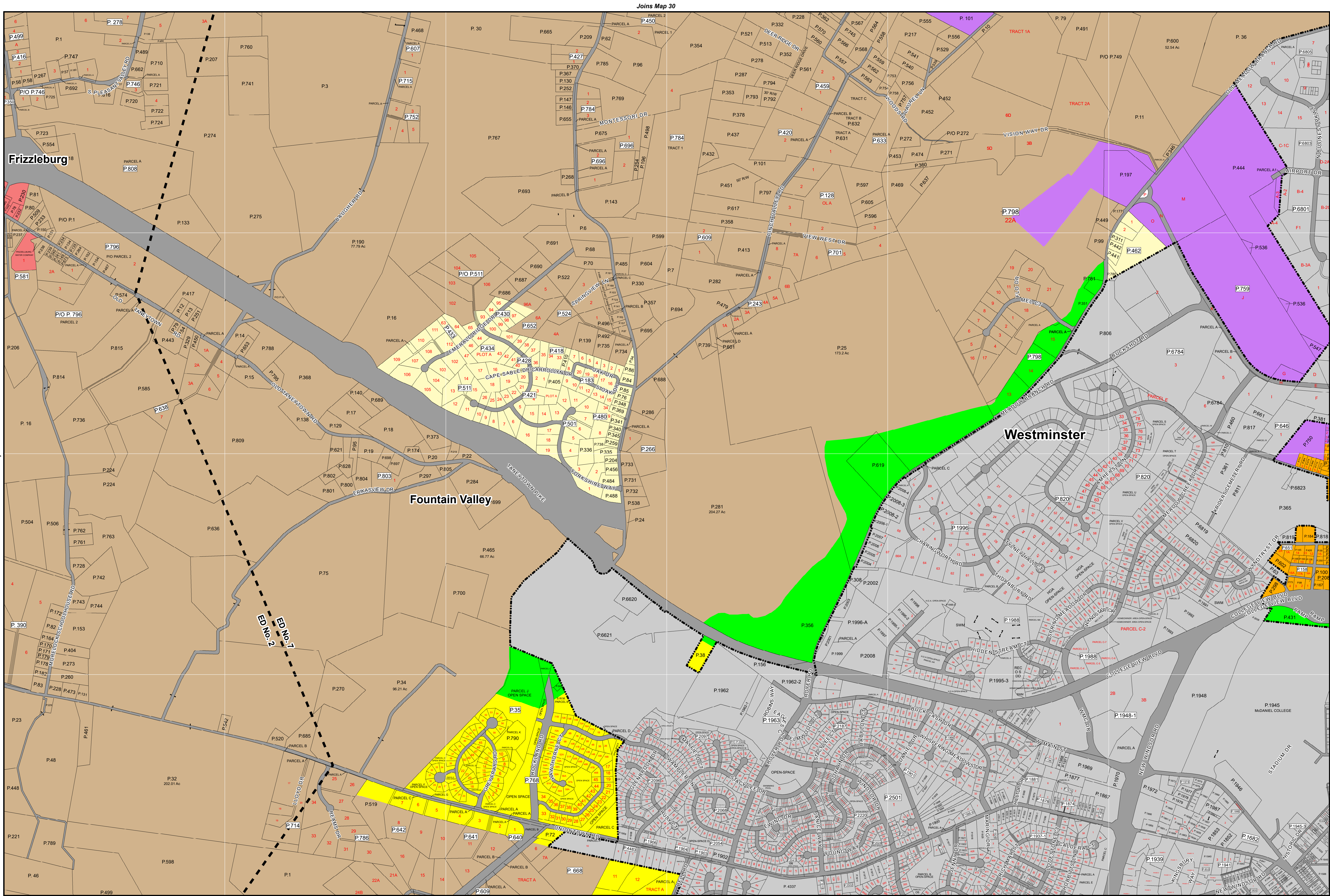
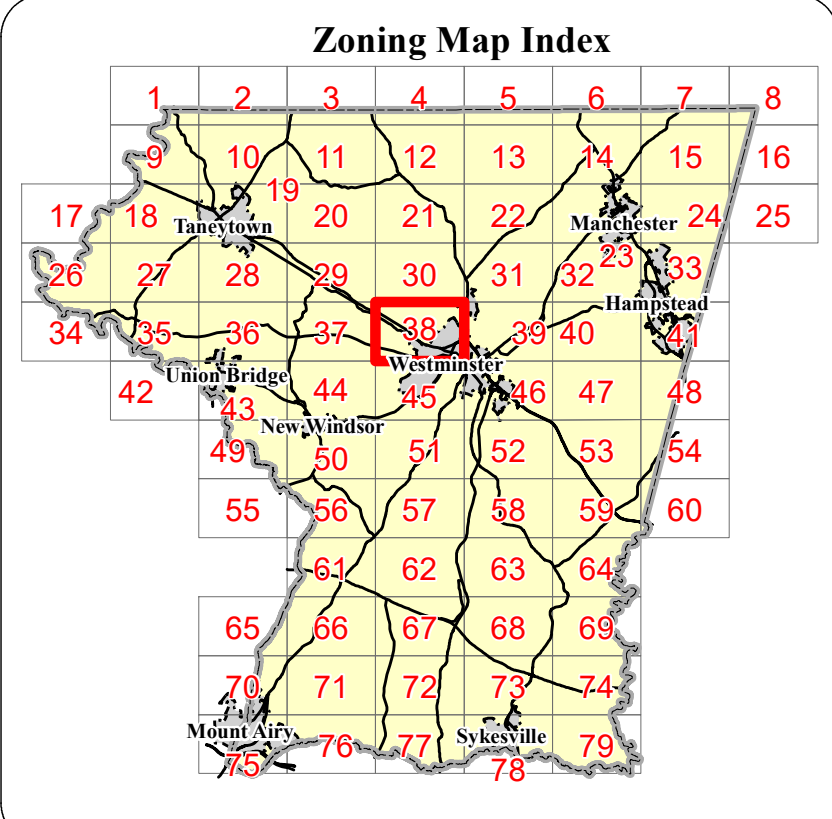

- #### Mineral Resource Overlay
- MR (Recovery Area)
  - VRA (Viable Resource Area)
  - MRN (Notification Area)

#### Historic District Overlay

- Historic District Overlay

#### General

- County Border
- Corporate Limits
- Election District Boundary
- Parcel Boundary
- Railroad



Rev. #	MA #	Date	Description	Rev. #	MA #	Date	Description
9.	MA 259	1/7/2003	Annexation #46	18.			
8.	MA 250	7/12/2001	Ordinance #02-17	17.			
7.	MA 248	5/10/2001	Annexation	16.			
6.	MA 216	10/20/1992	Annexation	15.			
5.	MA 215	6/10/1986	Annexation #21	14.			
4.	MA 144	9/26/1985	Annexation #19	13.			
3.	MA 69	11/7/1974	Annexation #69	12.	Ord. 19-08	12/12/2019	Comprehensive Rezoning
2.	MA 22	11/21/1968	Annexation	11.	Res. 996-2017	3/16/2017	Annexation #62 (Barron)
1.	MA 22	11/21/1968	Annexation	10.	MA 260	3/4/2003	Annexation #45

**Joins Map 45**

The information contained on this map is not to be construed or used as a "legal description" and is not a survey product. While Carroll County strives to provide the best data possible, it does not provide any guaranty of accuracy or completeness regarding the map information. Where uncertainty exists in regards to the zoning districts, a determination by the Zoning Administrator may be required. Any errors or omissions should be reported to the Carroll County Department of Land and Resource Management GIS section. Mapping contact: LRM@carrollcountymd.gov or 410-386-2949. Zoning contact: zoningadministration@carrollcountymd.gov or 410-386-2980

By Resolution of the County Commissioners of Carroll County, Maryland, a body corporate and politic of the State of Maryland

Map signed this 12<sup>th</sup> Day of December, 2019

Attest: *Shawn D. Reese*  
Shawn D. Reese County Clerk

*Stephen A. Wantz* President  
Edward C. Rothstein Vice-President

*C. Eric Bouchat* Commissioner  
*Dennis E. Frazier* Commissioner

C. Richard Weaver 2nd Vice President

COUNTY COMMISSIONERS OF CARROLL COUNTY, MARYLAND

# Zoning Map 38