

Zoning Map 46



Zoning Districts

Residential District

- R-40,000
- R-20,000
- R-10,000
- R-7,500

Commercial District

- C-1
- C-2
- C-3
- I-1
- I-2

Resource District

- Heritage
- Agriculture
- Conservation

Overlays

Mineral Resource Overlay

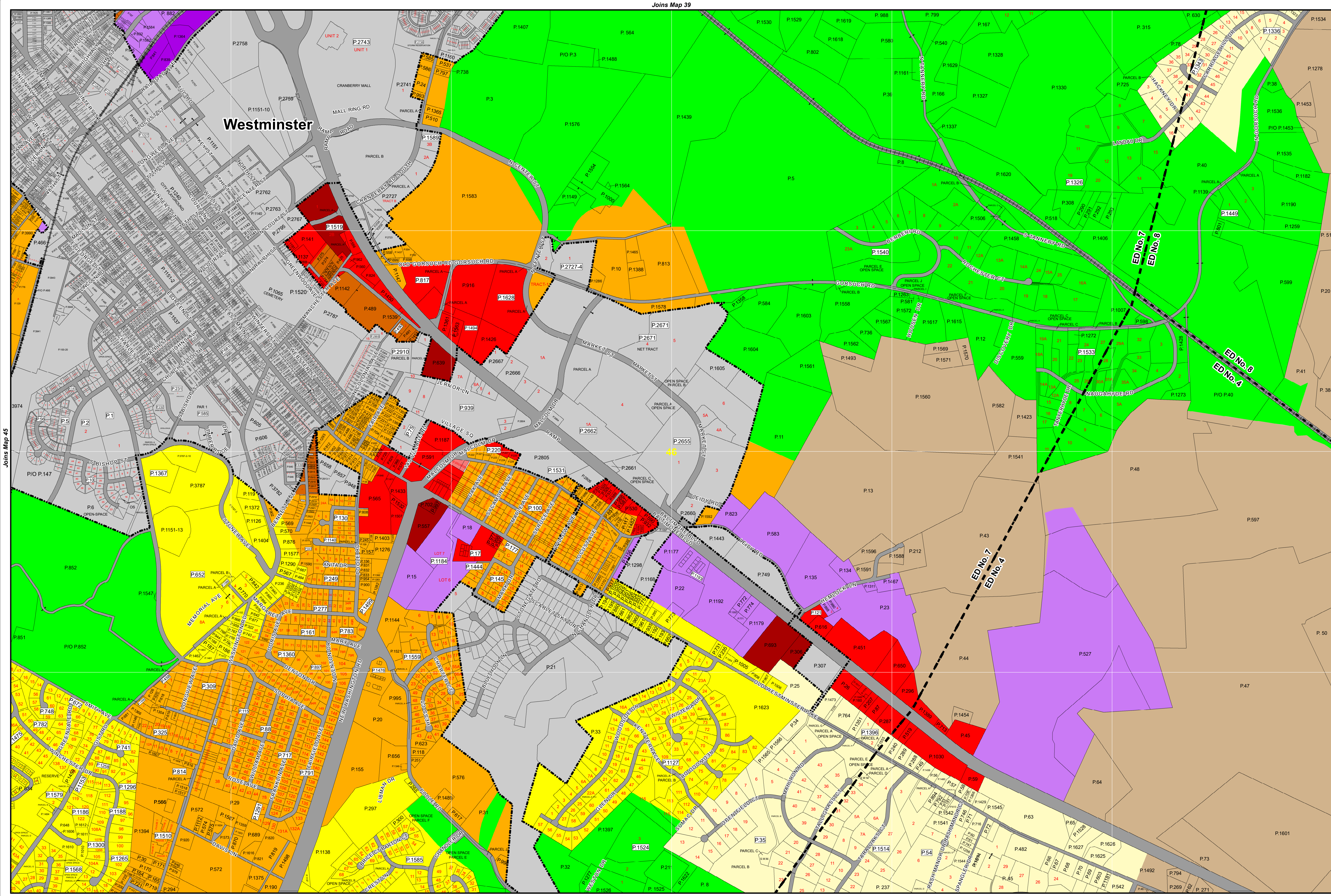
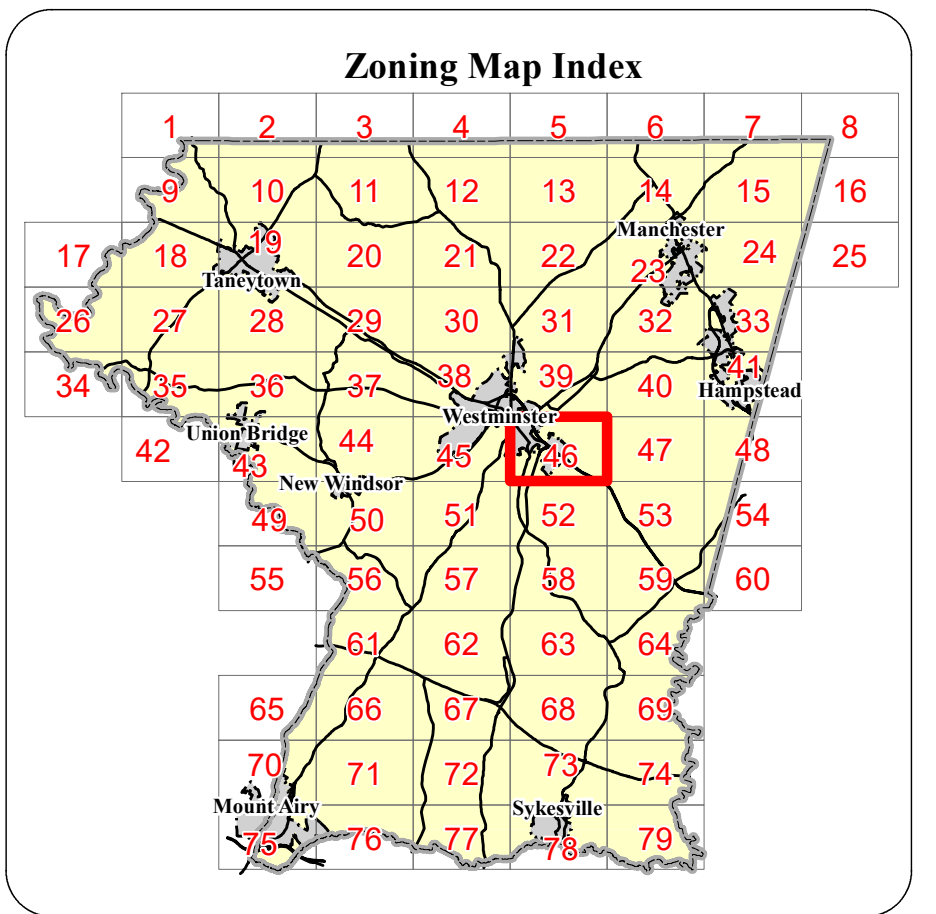
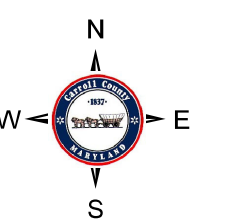
- MR (Recovery Area)
- VRA (Viable Resource Area)
- MRN (Notification Area)

Historic District Overlay

- Historic District Overlay

General

- County Border
- Corporate Limits
- Parcel Boundary
- Railroad
- Election District Boundary



Rev. #	MA #	Date	Description	Rev. #	MA #	Date	Description	Rev. #	MA #	Date	Description	Rev. #	MA #	Date	Description
11	MA 94	9/24/1979	Annexation #12	22	MA 154	6/10/1996	Annexation #25	33	MA-274	5/30/2006	Annexation No. 44				
10	MA 46	11/18/1971	Rezoning Case #43	21	MA 152	5/6/1986	Annexation #23	32	MA-273	5/30/2006	Annexation No. 58				
9	MA 43	7/14/1985	Annexation	20	MA 148	10/31/1985	Annexation #20	31	MA-272	5/30/2006	Annexation No. 57				
8	MA 37	7/14/1989	Rezoning Case #35	19	MA 145	9/26/1985	Annexation #22	30	MA-268	7/20/2005	Annexation No. 54				
7	MA 32	5/20/1969	Rezoning Case #30	18	MA 139	3/12/1985	Annexation #17	29	MA-266	8/7/2003	Court of Special Appeals, Case No. 1989				
6	MA 31	4/9/1968	Rezoning Case #29	17	MA 135	9/27/1984	Annexation #16	28		11/21/2002	Ordinance No. 02-17				
5	MA 29	3/27/1969	Rezoning Case #26	16	MA 129	6/26/1984	Annexation #15	27	MA 248	5/10/2001	Annexation 26, 28, 32, 36, 39				
4	MA 24	12/3/1968	Annexation	15	MA 128	5/10/1984	Annexation #18	26		11/23/2000	Ordinance No. 06-10				
3	MA 14	10/9/1967	Rezoning Case #18	14	MA 119	8/4/1983	Annexation #14	25	MA 225	6/22/1995	Rezoning Case #190				
2	MA 12	8/22/1967	Rezoning Case #20	13	MA 115	12/16/1982	Annexation #13	24	MA 191	10/18/1990	Rezoning Case #169				
1	MA 3	9/23/1966	Rezoning Case #7	12	MA 106	3/31/1981	Rezoning Case #97	23	MA 175	3/30/1989	Rezoning Case #155				

Joins Map 52

By Resolution of the County Commissioners of Carroll County, Maryland, a body corporate and politic of the State of Maryland

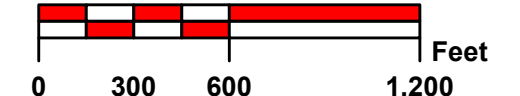
Map signed this 12th Day of December, 2019

Attest: *Shawn D. Reese* County Clerk

Stephen A. Wantz President
Edward C. Rothstein Vice-President

C. Eric Bouchat Commissioner
Dennis E. Frazier Commissioner

C. Richard Weaver 2nd Vice President
 COUNTY COMMISSIONERS OF CARROLL COUNTY, MARYLAND



The information contained on this map is not to be construed as a "legal description" and is not a survey product. While Carroll County strives to provide the best data possible, it does not provide any guaranty of accuracy or completeness regarding the map information. Where uncertainty exists in regards to the zoning districts, a determination by the Zoning Administrator may be required.

Any errors or omissions should be reported to the Carroll County Department of Land and Resource Management GIS section. Mapping contact: LRM@carrollcountymd.gov or 410-386-2949 Zoning contact: zoningadministration@carrollcountymd.gov or 410-386-2980

Zoning Map 46