

Zoning Map 68



Zoning Districts

Residential District

- R-40,000
- R-20,000
- R-10,000
- R-7,500

Commercial District

- C-1
- C-2
- C-3
- I-1
- I-2

Resource District

- Heritage
- Agriculture
- Conservation

Overlays

Mineral Resource Overlay

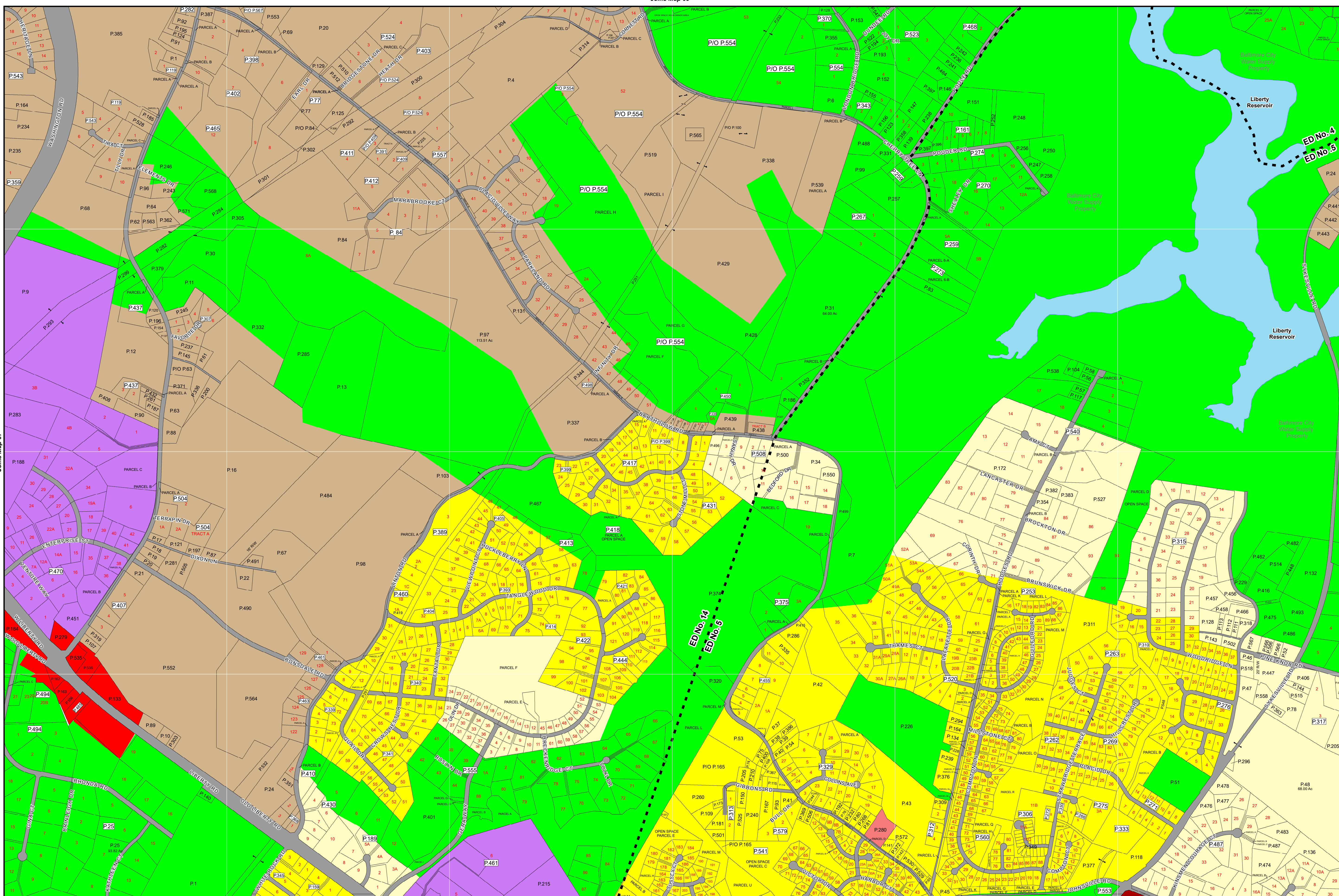
- MR (Recovery Area)
- VRA (Viable Resource Area)
- MRN (Notification Area)

Historic District Overlay

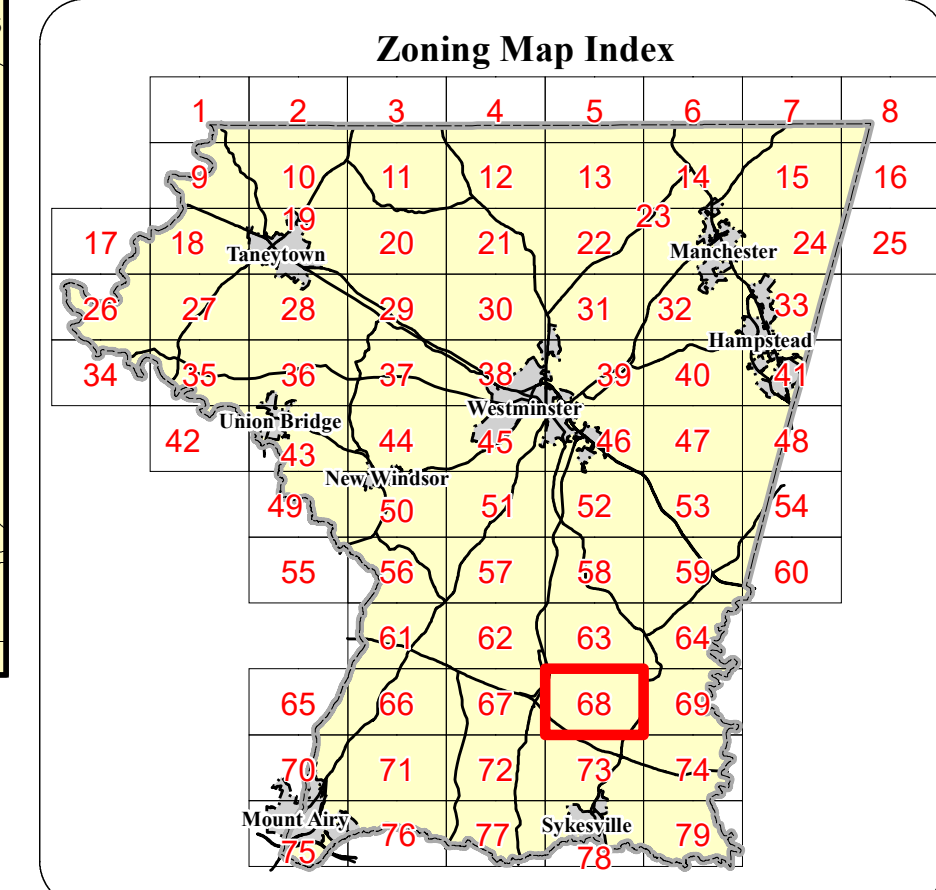
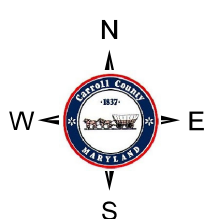
- Historic District Overlay

General

- County Border
- Corporate Limits
- Parcel Boundary
- Railroad

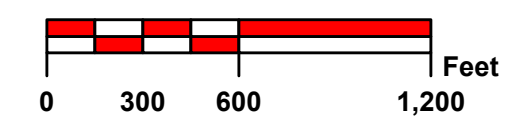


69 day suior



Rev. #	MA #	Date	Description	Rev. #	MA #	Date	Description
9.	Res. 909-2014	12/15/2013	Rezoning Case #219	18.			
8.	ORD 08-08	10/9/2008	Rezoning Case #211	17.			
7.	MA	2/22/2007	Ordinance No. 07-04	16.			
6.	MA	11/21/2002	Ordinance No. 02-17	15.			
5.	MA 217	12/9/1992	Rezoning Case #180	14.			
4.	MA 149	11/7/1985	Rezoning Case #141	13.			
3.	MA 98	6/26/1980	Rezoning Case #177	12.			
2.	MA 73	9/23/1976	Rezoning Case #77	11.			
1.	MA 68	11/7/1974	Rezoning Case #67	10.	Ord. 19-08	12/12/2019	Comprehensive Rezoning

Joins Map 73
 The information contained on this map is not to be construed or used as a "legal description" and is not a survey product. While Carroll County strives to provide the best data possible, it does not provide any guaranty of accuracy or completeness regarding the map information. Where uncertainty exists in regards to the zoning districts, a determination by the Zoning Administrator may be required. Any errors or omissions should be reported to the Carroll County Department of Land and Resource Management GIS section. Mapping contact: LRM@carrollcountymd.gov or 410-386-2949. Zoning contact: zoningadministration@carrollcountymd.gov or 410-386-298.



By Resolution of the County Commissioners of Carroll County, Maryland, a body corporate and politic of the State of Maryland

Map signed this 12th Day of December, 2019

Attest: *Shawn D. Reese*
 Shawn D. Reese County Clerk

Stephen A. Wantz
 Stephen A. Wantz President

Edward C. Rothstein
 Edward C. Rothstein Vice-President

C. Richard Weaver 2nd Vice President

C. Eric Bouchat
 C. Eric Bouchat Commissioner

Dennis E. Frazier
 Dennis E. Frazier Commissioner

COUNTY COMMISSIONERS OF CARROLL COUNTY, MARYLAND

Zoning Map 68