

Zoning Map 14



Zoning Districts

Residential District

- R-40,000
- R-20,000
- R-10,000
- R-7,500

Commercial District

- C-1
- C-2
- C-3
- I-1
- I-2

Resource District

- Heritage
- Agriculture
- Conservation

Overlays

Mineral Resource Overlay

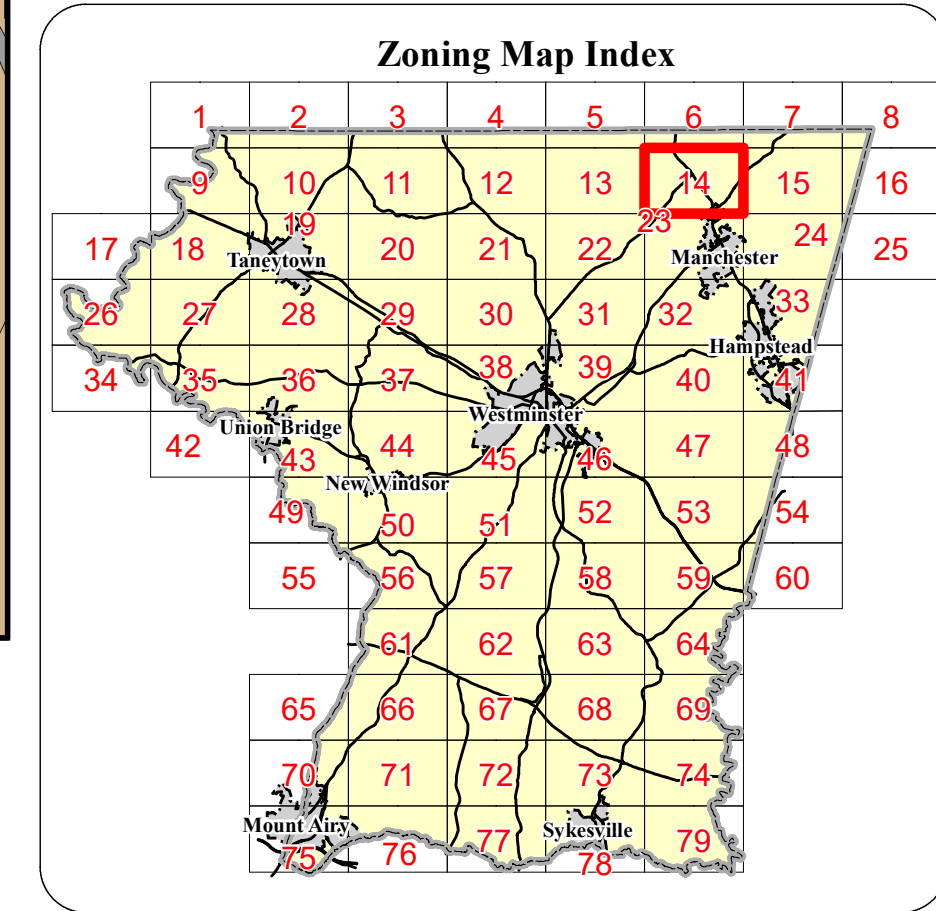

- MR (Recovery Area)
- VRA (Viable Resource Area)
- MRN (Notification Area)

Historic District Overlay

- Historic District Overlay

General

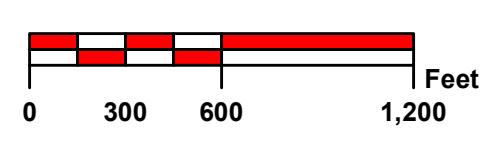
- County Border
- Corporate Limits
- Election District Boundary
- Parcel Boundary
- Railroad



Zoning Map 14

Rev. #	MA #	Date	Description	Rev. #	MA #	Date	Description
9.	Ord. 19-08	12/12/2019	Comprehensive Rezoning	18.			
8.		11/21/2002	Ordinance # 02-17	17.			
7.	MA 258	4/11/2002	Annexation # 36	16.			
6.	MA 233	2/24/1998	Comprehensive Plan	15.			
5.	MA 210	4/27/1992	Rezoning Case # 181	14.			
4.	MA 189	8/21/1990	Rezoning Case # 166	13.			
3.	MA 113	5/25/1982	Comprehensive Rezoing of Melrose	12.			
2.	MA 77	1/25/1977	Rezoning Case # 84	11.			
1.	MA 18A	7/3/1969	Rezoning Case # 24	10.			

The information contained on this map is not to be construed or used as a "legal description" and is not a survey product. While Carroll County strives to provide the best data possible, it does not provide any guaranty of accuracy or completeness regarding the map information. Where uncertainty exists in regards to the zoning districts, a determination by the Zoning Administrator may be required. Any errors or omissions should be reported to the Carroll County Department of Land and Resource Management GIS Section. Mapping contact: LRM@carrollcountymd.gov or 410-386-2949 Zoning contact: zoningadministration@carrollcountymd.gov or 410-386-2980



By Resolution of the County Commissioners of Carroll County, Maryland, a body corporate and politic of the State of Maryland

Map signed this 12th day of December, 2019

Attest: Shawn D. Reese County Clerk

Stephen A. Wantz President
Edward C. Rothstein Vice-President
C. Richard Weaver 2nd Vice President

C. Eric Bouchat Commissioner
Dennis E. Frazier Commissioner

COUNTY COMMISSIONERS OF CARROLL COUNTY, MARYLAND