

Zoning Map 23



Zoning Districts

Residential District

- R-40,000
- R-20,000
- R-10,000
- R-7,500

Commercial District

- C-1
- C-2
- C-3
- I-1
- I-2

Resource District

- Heritage
- Agriculture
- Conservation

Overlays

Mineral Resource Overlay

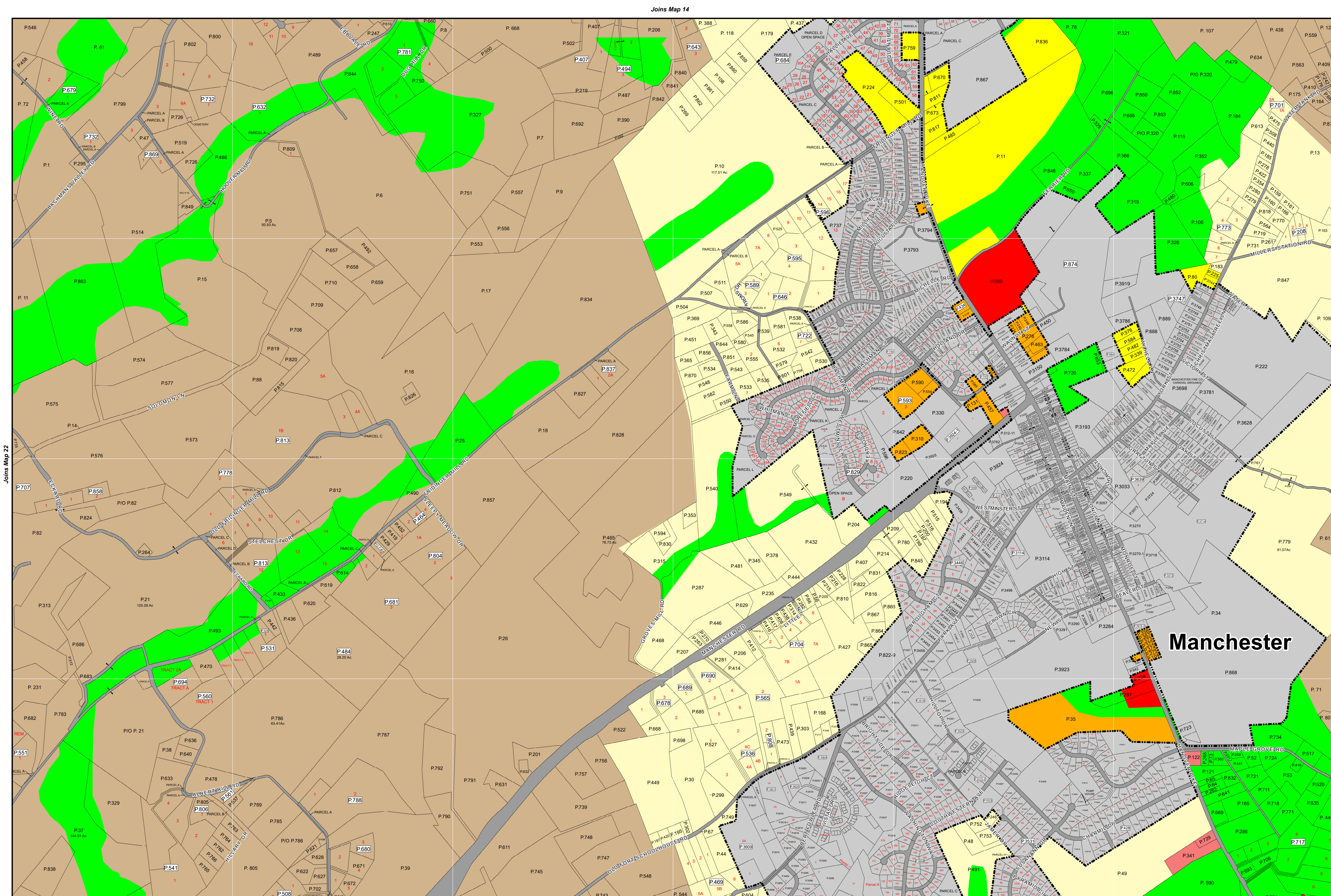
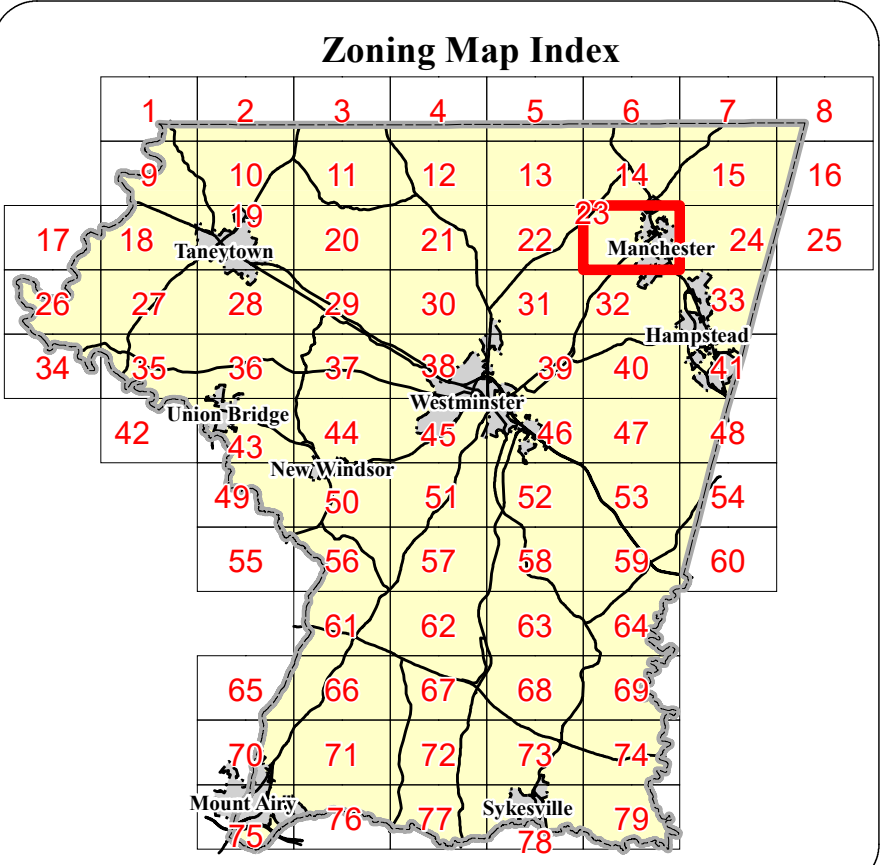

- MR (Recovery Area)
- VRA (Viable Resource Area)
- MRN (Notification Area)

Historic District Overlay

- Historic District Overlay

General

- County Border
- Corporate Limits
- Election District Boundary
- Parcel Boundary
- Railroad



MA #	Date	Description
MA 105	2/11/1981	Annexation #19
MA 91	8/9/1979	Annexation #18
MA 89	2/13/1979	Annexation #17
MA 88	3/30/1979	Annexation #16
MA 81	7/18/1978	Annexation #15
MA 78	3/30/1978	Annexation #14
MA 23	11/21/1968	Annexation #5
MA 16	10/17/1967	Rezoning Case #21
MA 6	12/14/1966	Rezoning Case #6
MA #	Date	Description

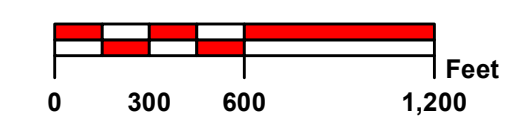
Rev. #	MA #	Date	Description
18	MA 157	6/17/1986	Annexation #26
17	MA 156	6/17/1986	Annexation #27
16	MA 133	9/11/1984	Annexation #25
15	MA 132	9/11/1984	Annexation #24
14	MA 131	9/4/1984	Annexation #23
13	MA 130	9/4/1984	Annexation #22
12	MA 127	4/24/1984	Annexation #21
11	MA 126	4/24/1984	Annexation #20
10	MA 125	4/26/1984	Annexation #19
Rev. #	MA #	Date	Description

Rev. #	MA #	Date	Description
27	MA 222	12/8/1994	Annexation #35
26	MA 214	6/23/1992	Annexation #34
25	MA 213	6/23/1992	Annexation #33
24	MA 196	4/30/1991	Comprehensive Plan
23	MA 183	9/19/1989	Annexation #32
22	MA 182	7/6/1989	Annexation #31
21	MA 181	7/6/1989	Annexation #30
20	MA 174	3/24/1988	Annexation #29
19	MA 171	7/2/1987	Annexation #28
Rev. #	MA #	Date	Description

The information contained on this map is not to be construed or used as a "legal description" and is not a survey product. While Carroll County strives to provide the best data possible, it does not provide any guaranty of accuracy or completeness regarding the map information. Where uncertainty exists in regards to the zoning districts, a determination by the Zoning Administrator may be required.

By Resolution of the County Commissioners of Carroll County, Maryland, a body corporate and politic of the State of Maryland,
 Map signed this 12th Day of December, 2019
 Attest: *Shawn D. Reese* County Clerk

Stephen A. Wantz President
Edward C. Rothstein Vice-President
C. Richard Weaver 2nd Vice President
C. Eric Bought Commissioner
Dennis E. Frazier Commissioner
 COUNTY COMMISSIONERS OF CARROLL COUNTY, MARYLAND



Zoning Map 23