

MATCH LINE - SHEET 9 - Sta. 22+50

LEGEND

- Edge of Road
- Edge of Shoulder
- Feature separation distance in feet
- Fence Line
- Forest
- Guardrail
- Index Contours
- Intermediate Contours
- Overhead Lines
- Plot Outline
- Right-Of-Way Line
- Soil Type
- Storm Drain Line
- Stream

- Concrete
- Wetlands
- Gravel

- Point ID
- i.Pin Set
- Clean Out
- Mail Box
- Sign
- Spring
- Structure
- Utility Pole
- Utility Pole w/Guy Wire
- Well

- Proposed Contour
- Limit of Disturbance - LOD
- Conservation Area
- 100-Yr Floodplain Boundary - FP
- Asphalt Pav.

- SPOT ELEV. X= 763.0'
- REMOVE TREE

NOTE:
 THE ULTIMATE EASEMENT WILL BE THE MAXIMUM OF THE WATER RESURCE BUFFER, THE 100-YEAR FLOODPLAIN BOUNDARY, THE FOREST CONSERVATION BOUNDARY, THE 25ft WETLAND BUFFER AND THE 50ft POND BUFFER

File No - S-20-0030

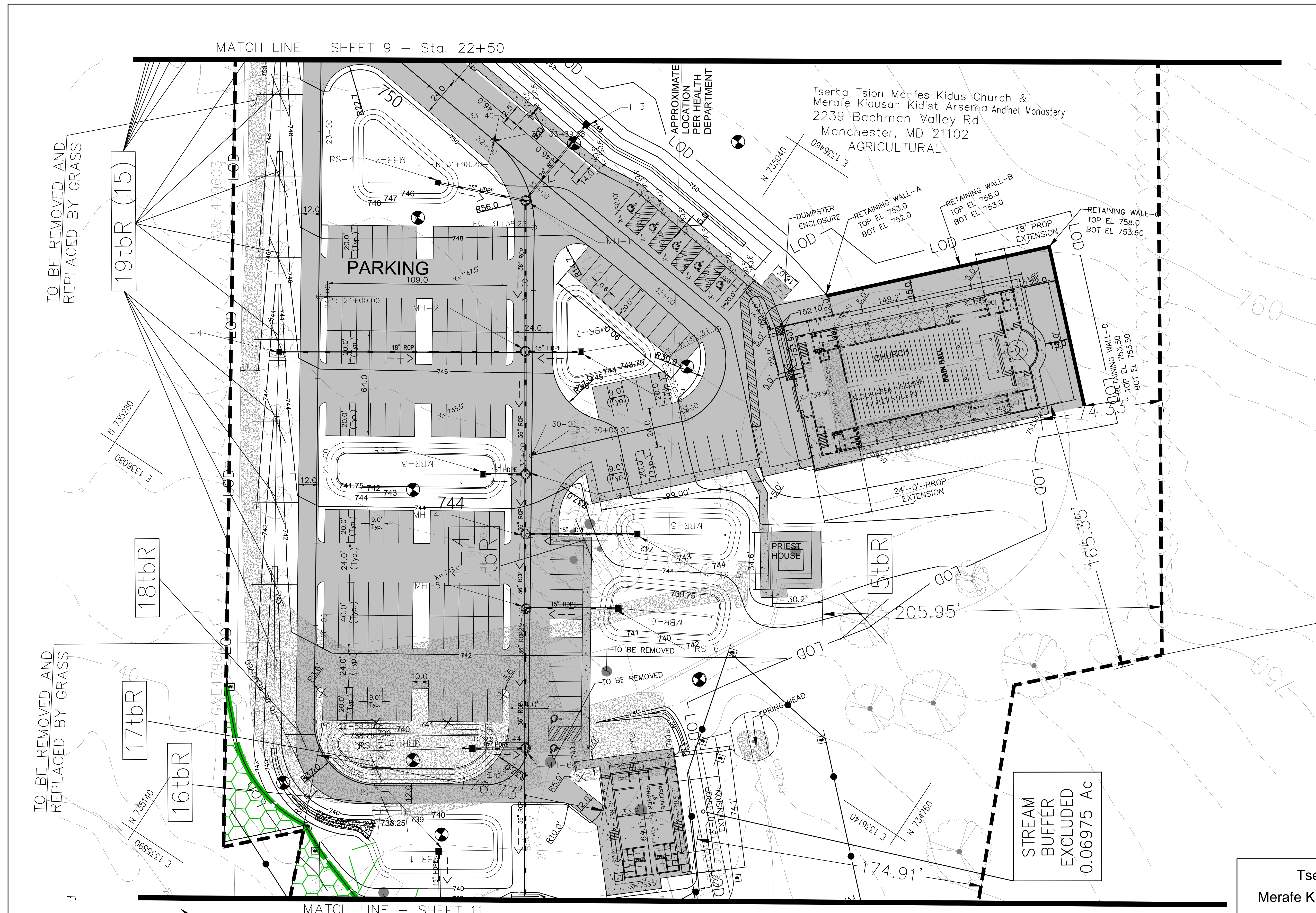
Tserha Tsion Menfes Kidus Church & Merafe Kidusan Kidist Arsema Andinet Monastery

FINAL SITE DEVELOPMENT PLAN

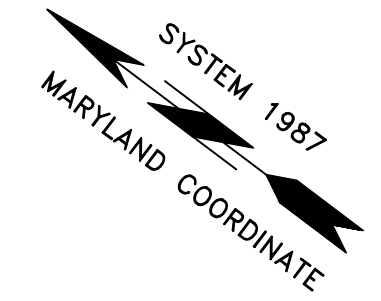
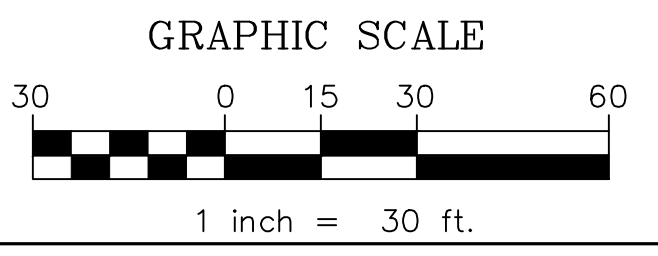
EXISTING & PROPOSED PAVING PLAN-5

PROJECT ENG. M.B.
DESIGNED BY A.H.
CHECKED BY M.B.
DRAWN BY A.H.
PROJECT MGR. E.B.
PROGRAM MANAGER
DATE 02/17/2026
FILE NO - S-20-0030
SHEET 10 OF 96

NO	DESCRIPTION	NAME	DATE




MATCH LINE - SHEET 11



PROFESSIONAL CERTIFICATION
 "I hereby certify that these documents were prepared or approved by me, and that I am a duly licensed professional engineer under the laws of the State of Maryland."
 License Number: 48396
 Expiration Date: 01-15-2028

ZTIGERS CONSULT,
 CONSULTING ENGINEERS

5120 WILLET BRIDGE ROAD
 BETHESDA MD, 20816
 TEL (202) 248 6000
 TEL (301) 500 0854
 FAX (301) 500 0483
 WWW.ZTIGERS.COM



SDATES