

# Zoning Map 19

Properties outlined in white are those that are the subject of this rezoning.

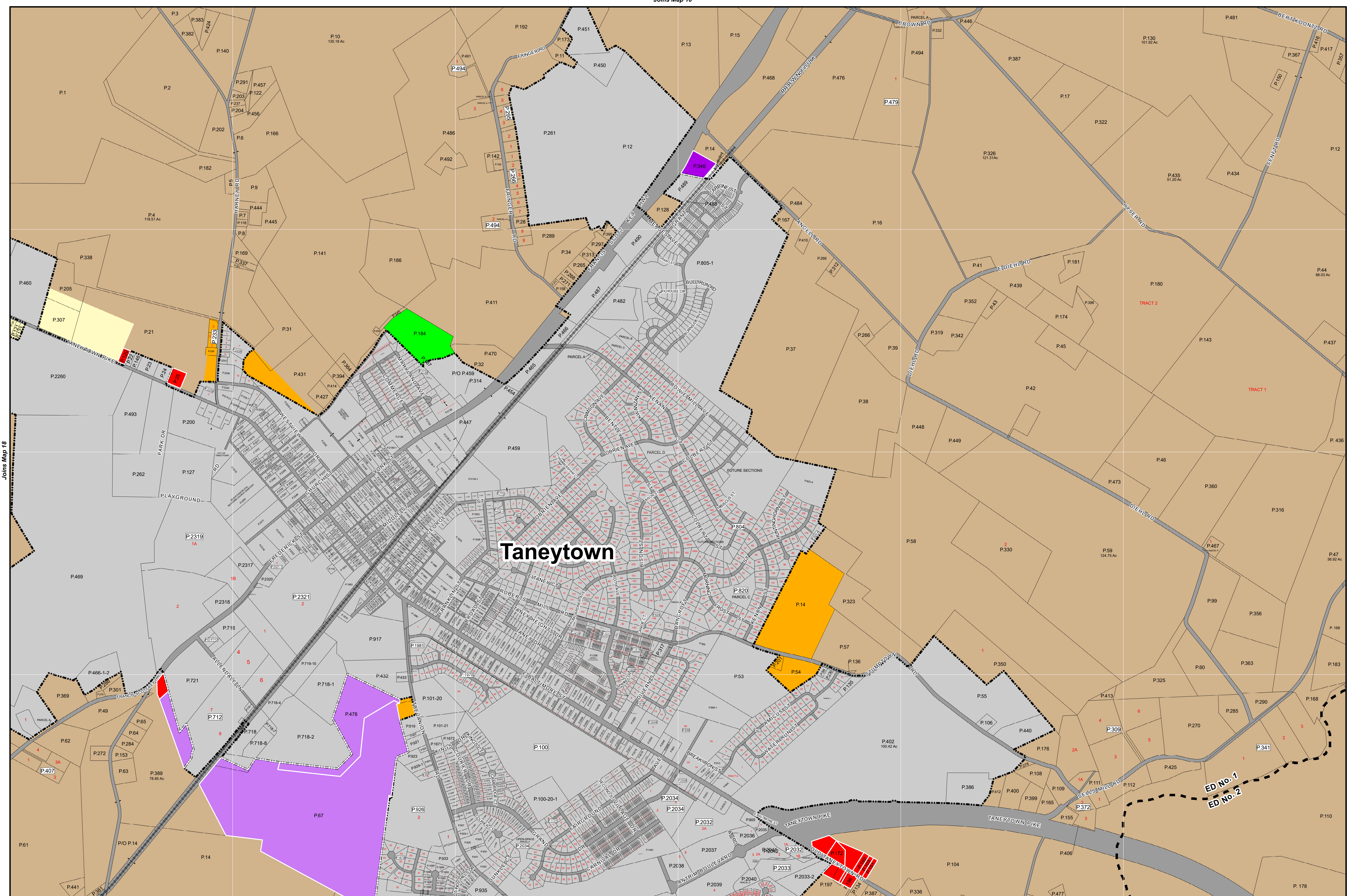
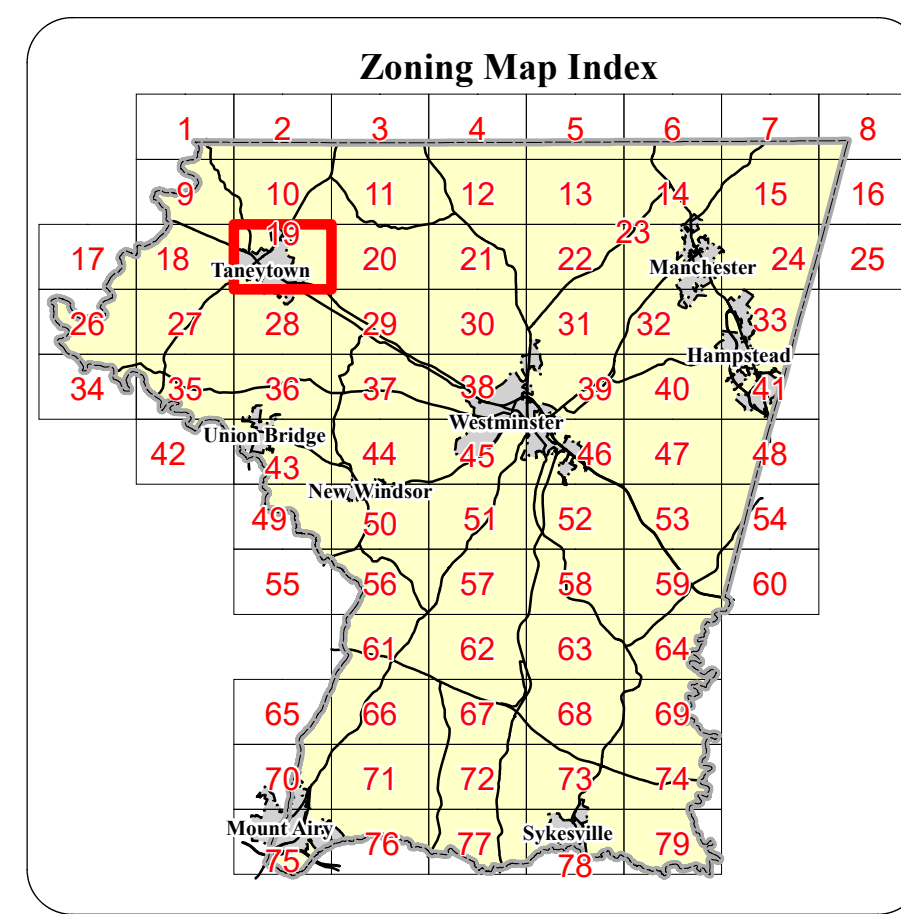

**DRAFT**  
9/12/2019

- Zoning Districts**
- R-7,500
  - R-10,000
  - R-20,000
  - R-40,000
  - Conservation
  - Agricultural
  - Mobile Home Park
  - Heritage

- Comprehensive Rezoning**
- C-1
  - C-2
  - C-3
  - I-1
  - I-2

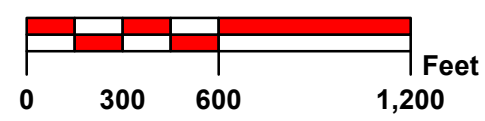
- Overlays**
- Mineral Resource Overlay**
- MR (Recovery Area)
  - VRA (Viable Resource Area)
  - MRN (Notification Area)
- Historic District Overlay**
- Historic District Overlay

- General**
- County Border
  - Corporate Limits
  - Election District Boundary
  - Parcel Boundary
  - Railroad



Rev. #	MA #	Date	Description	Rev. #	MA #	Date	Description
9.	MA 41	10/18/1970	Taneytown Annexation	18.	MA 150	11/21/1985	Rezoning Case #140
8.	MA 40	10/14/1970	Taneytown Annexation	17.	MA 138	3/7/1985	Comprehensive Rezoning Plan
7.	MA 27	2/26/1969	Taneytown Annexation	16.	MA 136	7/27/1984	Taneytown Annexation #22
6.	MA 26	2/26/1969	Taneytown Annexation	15.	MA 124	11/11/1983	Taneytown Annexation #21
5.	MA 25	2/26/1969	Taneytown Annexation	14.	MA 123	11/11/1983	Taneytown Annexation #20
4.	MA 21	7/11/1968	Taneytown Annexation	13.	MA 122	11/25/1983	Taneytown Annexation #19
3.	MA 20	7/11/1968	Taneytown Annexation	12.	MA 121	11/25/1983	Taneytown Annexation #18
2.	MA 19	7/11/1968	Taneytown Annexation	11.	MA 116	11/26/1982	Taneytown Annexation #17
1.	MA 18	7/11/1968	Taneytown Annexation	10.	MA 86	12/11/1978	Taneytown Annexation #16B
				27.	Res. 944-2019	12/7/2019	Comprehensive Rezoning
				26.	Res. 943-2019	12/7/2019	Taneytown Annexation No. 48 (Shingleton II Annexation)
				25.	Res. 784-09	12/10/2009	Taneytown Annexation No. 46 (Shingleton II Annexation)
				24.	Res. 790-09	6/18/2009	Taneytown Annexation #42 (Bean Prop.)
				23.	Res. 792-09	5/14/2009	Taneytown Annexation #43 (Baptist Church Prop.)
				22.	MA 246	5/10/2001	Annexation
				21.	MA 246	5/10/2001	Annexation
				20.	MA 165	11/26/1986	Comprehensive Rezoning Plan
				19.	MA 161	9/9/1986	Taneytown Annexation #23

The information contained on this map is not to be construed or used as a "legal description" and is not a survey product. While Carroll County strives to provide the best data possible, it does not provide any guaranty of accuracy or completeness regarding the map information. Where uncertainty exists in regards to the zoning districts, a determination by the Zoning Administrator may be required. Any errors or omissions should be reported to the Carroll County Department of Land and Resource Management GIS Section. Mapping contact: LRM@carrollcountymd.gov or 410-386-2949. Zoning contact: zoningadministration@carrollcountymd.gov or 410-386-2980.



By Resolution of the County Commissioners of Carroll County, Maryland, a body corporate and politic of the State of Maryland

Map signed this \_\_\_\_\_ Day of \_\_\_\_\_, 20\_\_\_\_

Attest: Shawn D. Reese County Clerk

Stephen A. Wantz President  
C. Eric Bouchat Commissioner

Edward C. Rothstein Vice-President  
Dennis E. Frazier Commissioner

C. Richard Weaver 2nd Vice President  
COUNTY COMMISSIONERS OF CARROLL COUNTY, MARYLAND

# Zoning Map 19