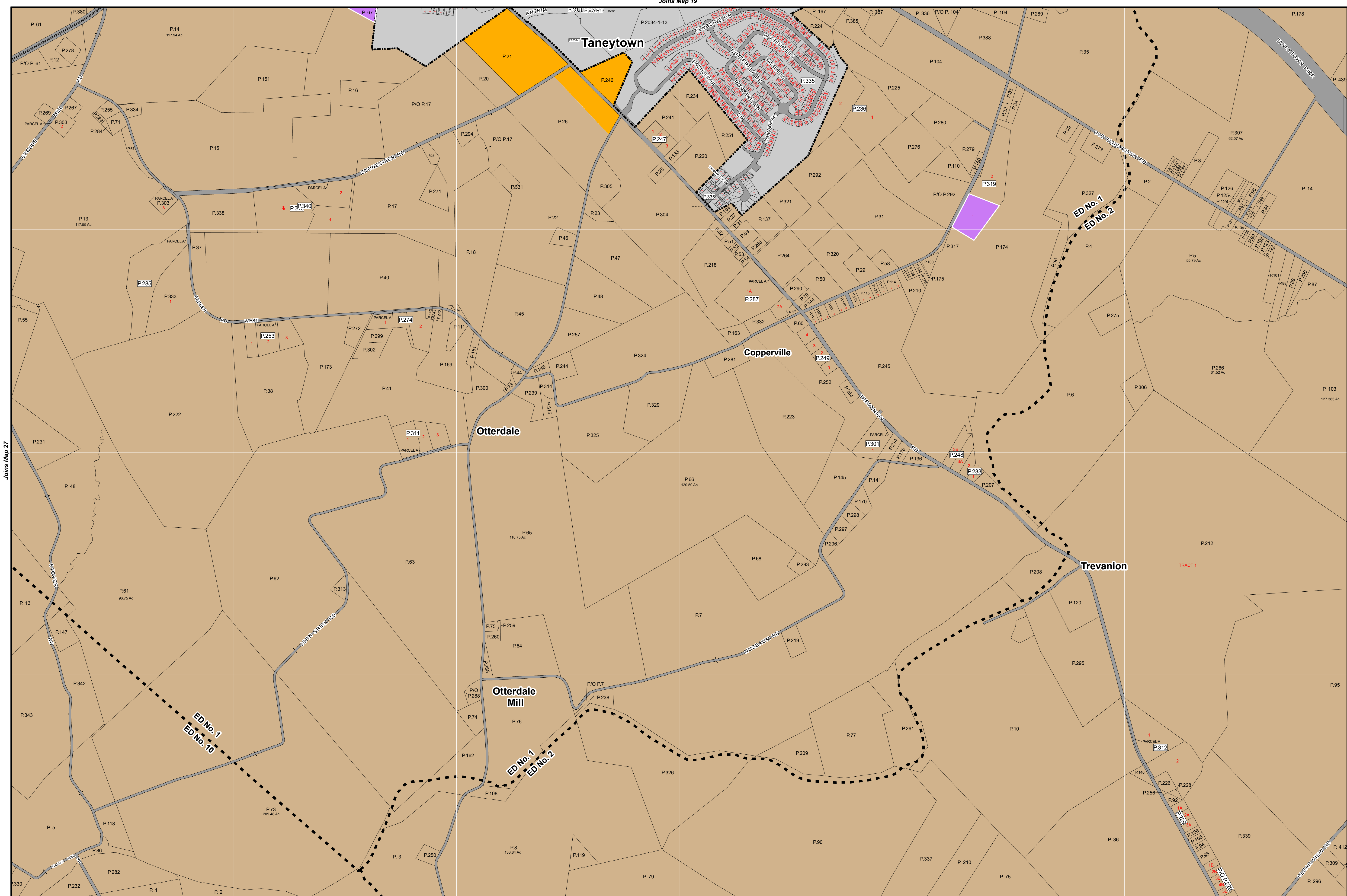


Zoning Map 28

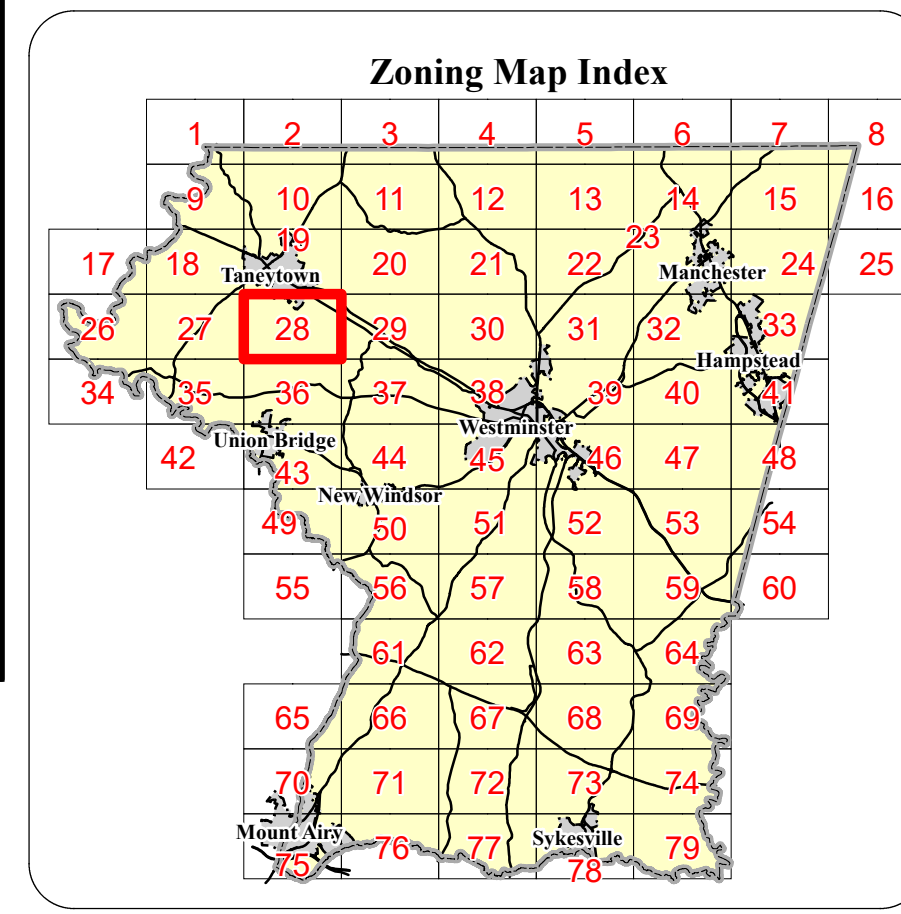
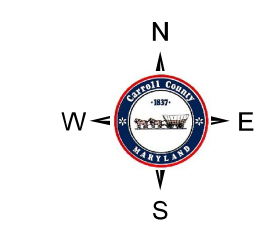
Properties outlined in white are those that are the subject of this rezoning.

- Zoning Districts**
- R-7,500
 - R-10,000
 - R-20,000
 - R-40,000
 - Conservation
 - Agricultural
 - Mobile Home Park
 - Heritage
- Comprehensive Rezoning**
- C-1
 - C-2
 - C-3
 - I-1
 - I-2
- Overlays**
- Mineral Resource Overlay**
- MR (Recovery Area)
 - VRA (Viable Resource Area)
 - MRN (Notification Area)
- Historic District Overlay**
- Historic District Overlay
- General**
- County Border
 - Corporate Limits
 - Parcel Boundary
 - Railroad

DRAFT
9/12/2019



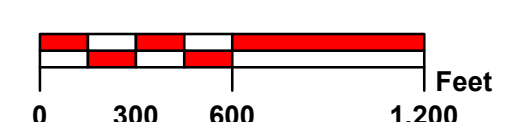
Joins Map 29



Rev. #	MA #	Date	Description
9.			
8.			
7.			
6.			
5.			
4.		11/21/2002	Comprehensive Rezoning Ordinance No. 02-17
3.	MA 165	11/25/1986	Taneytown & Environs Comprehensive Plan
2.	MA 124	11/11/1986	Annexation #21
1.	MA 123	11/11/1983	Annexation #20

The information contained on this map is not to be construed or used as a "legal description" and is not a survey product. While Carroll County strives to provide the best data possible, it does not provide any guaranty of accuracy or completeness regarding the map information. Where uncertainty exists in regards to the zoning districts, a determination by the Zoning Administrator may be required.

Any errors or omissions should be reported to the Carroll County Department of Land and Resource Management GIS section. Mapping contact: LRMG@carrollcountymd.gov or 410-386-2949. Zoning contact: zoningadministration@carrollcountymd.gov or 410-386-2980



By Resolution of the County Commissioners of Carroll County, Maryland, a body corporate and politic of the State of Maryland

Stephen A. Wantz	President	C. Eric Bouchat	Commissioner
Edward C. Rothstein	Vice-President	Dennis E. Frazier	Commissioner
C. Richard Weaver	2nd Vice President		

Map signed this _____ Day of _____, 20____

Attest: Shawn D. Reese County Clerk

COUNTY COMMISSIONERS OF CARROLL COUNTY, MARYLAND

Zoning Map 28