

Zoning Map 34

Properties outlined in white are those that are the subject of this rezoning.

Zoning Districts **DRAFT**
9/12/2019

- R-7,500
- R-10,000
- R-20,000
- R-40,000
- Conservation
- Agricultural
- Mobile Home Park
- Heritage

Comprehensive Rezoning

- C-1
- C-2
- C-3
- I-1
- I-2

Overlays

Mineral Resource Overlay

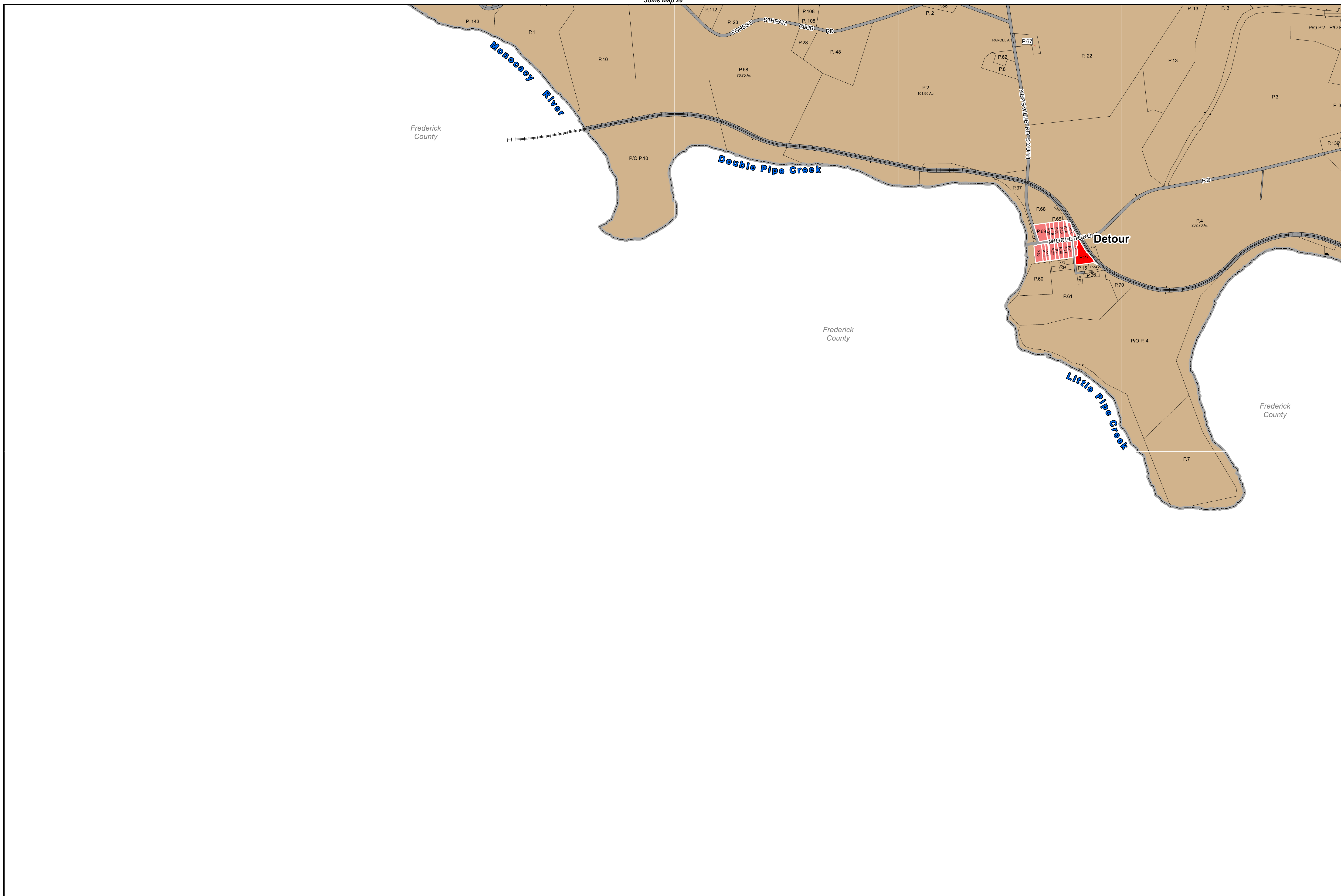
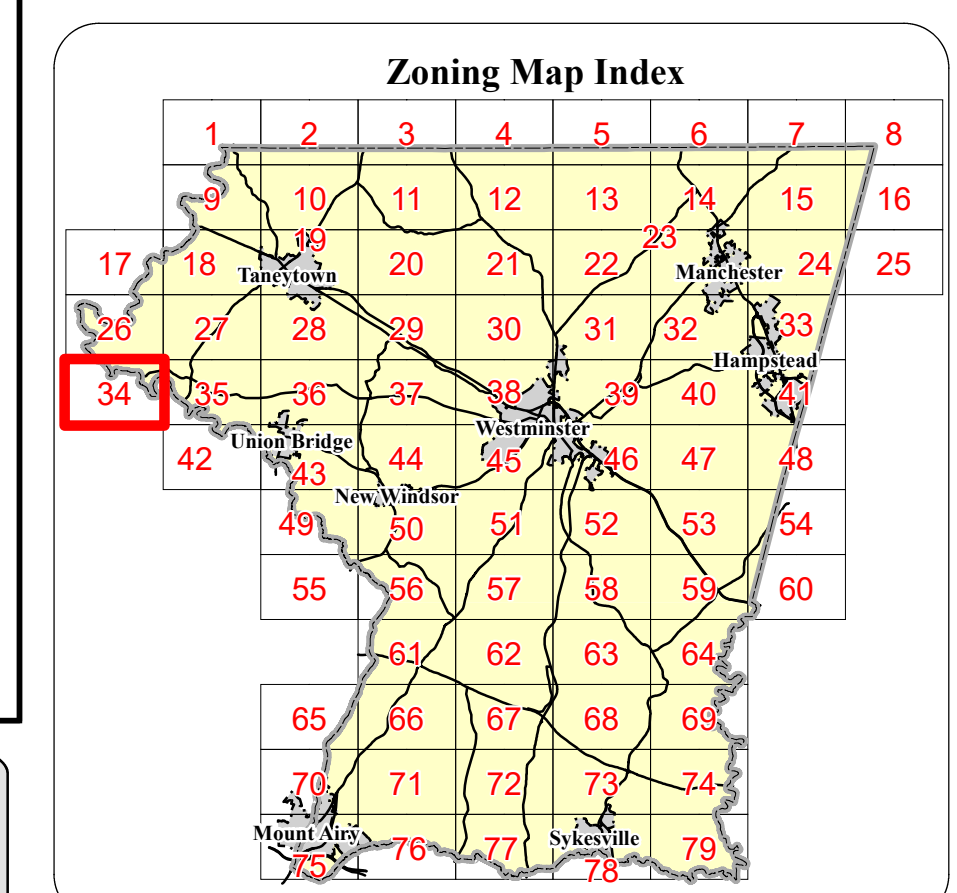

- MR (Recovery Area)
- VRA (Viable Resource Area)
- MRN (Notification Area)

Historic District Overlay

- Historic District Overlay

General

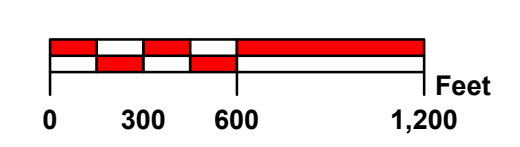
- County Border
- Corporate Limits
- Election District Boundary
- Parcel Boundary



Rev. #	MA #	Date	Description
9.			
8.			
7.			
6.			
5.			
4.			
3.			
2.			
1.			

Rev. #	MA #	Date	Description
18.			
17.			
16.			
15.			
14.			
13.			
12.			
11.			
10.			

The information contained on this map is not to be construed or used as a "legal description" and is not a survey product. While Carroll County strives to provide the best data possible, it does not provide any guaranty of accuracy or completeness regarding the map information. Where uncertainty exists in regards to the zoning districts, a determination by the Zoning Administrator may be required. Any errors or omissions should be reported to the Carroll County Department of Land and Resource Management GIS section. Mapping contact: LRM@carrollcountymd.gov or 410-386-2949 Zoning contact: zoningadministration@carrollcountymd.gov or 410-386-2980



By Resolution of the County Commissioners of Carroll County, Maryland, a body corporate and politic of the State of Maryland

Map signed this _____ Day of _____, 20____

Attest: Shawn D. Reese County Clerk

Stephen A. Wantz President	C. Eric Bouchat Commissioner
Edward C. Rothstein Vice-President	Dennis E. Frazier Commissioner
C. Richard Weaver 2nd Vice President	

COUNTY COMMISSIONERS OF CARROLL COUNTY, MARYLAND

Zoning Map 34