

Zoning Map 43

Properties outlined in white are those that are the subject of this rezoning.

Zoning Districts

- R-7,500
- R-10,000
- R-20,000
- R-40,000
- Conservation
- Agricultural
- Mobile Home Park
- Heritage

**DRAFT**  
**9/12/2019**

Comprehensive Rezoning

- C-1
- C-2
- C-3
- I-1
- I-2

Overlays

Mineral Resource Overlay

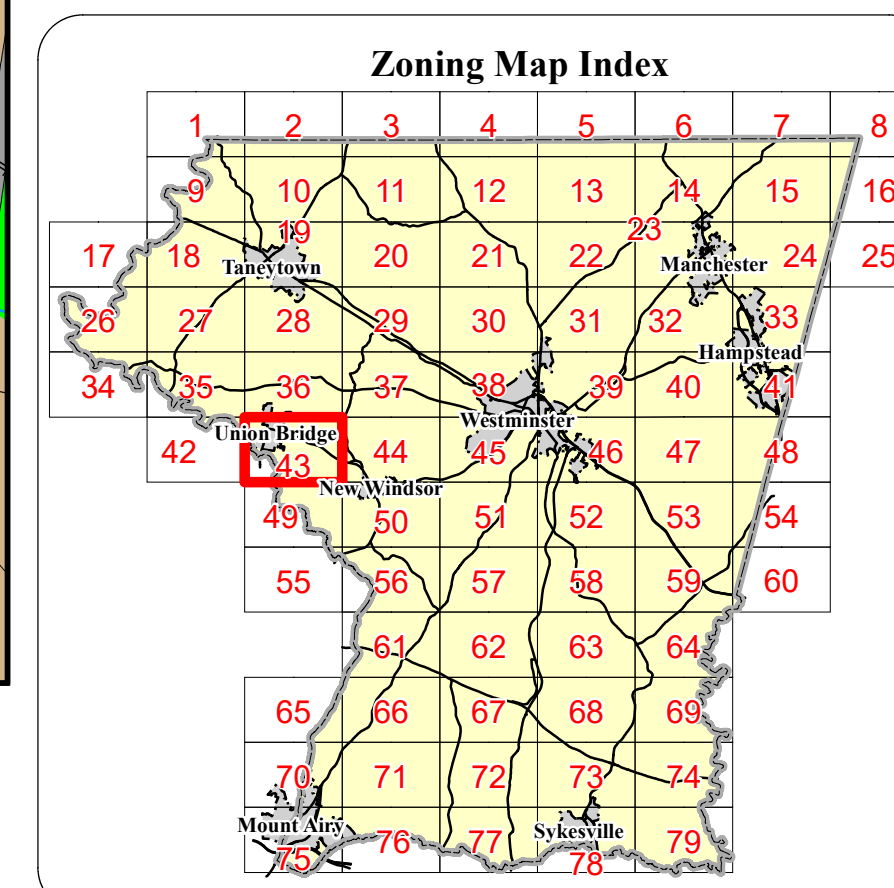
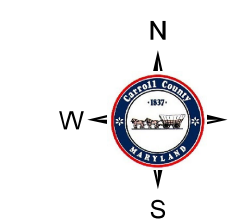
- MR (Recovery Area)
- VRA (Viable Resource Area)
- MRN (Notification Area)

Historic District Overlay

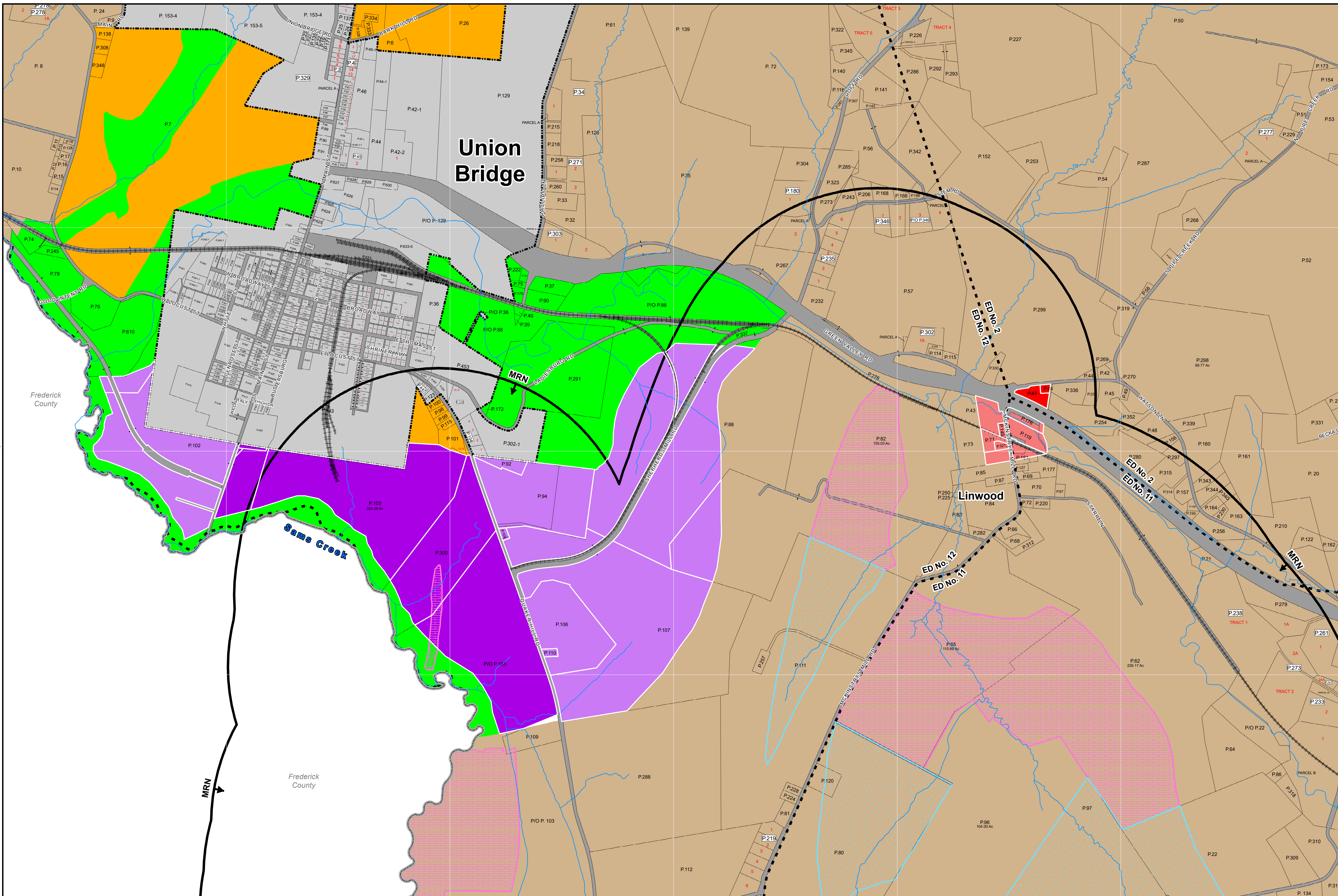
- Historic District Overlay

General

- County Border
- Corporate Limits
- Parcel Boundary
- Railroad

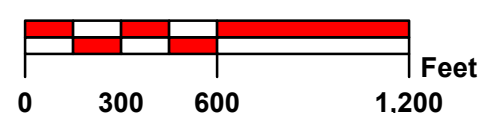


Zoning Map 43



The information contained on this map is not to be construed or used as a "legal description" and is not a survey product. While Carroll County strives to provide the best data possible, it does not provide any guaranty of accuracy or completeness regarding the map information. Where uncertainty exists in regards to the zoning districts, a determination by the Zoning Administrator may be required.

Any errors or omissions should be reported to the Carroll County Department of Land and Resource Management GIS section. Mapping contact: LRM@carrollcountymd.gov or 410-386-2949. Zoning contact: zoningadministration@carrollcountymd.gov or 410-386-2980.



| Rev. # | MA #   | Date       | Description                     |
|--------|--------|------------|---------------------------------|
| 9.     |        |            | Comprehensive Rezoning          |
| 8.     | MA 263 | 4/1/2004   | Annexation #37                  |
| 7.     | MA 242 | 12/21/1999 | Annexation                      |
| 6.     | MA 226 | 7/26/1995  | Annexation #18                  |
| 5.     | MA 208 | 2/27/1992  | Mineral Resource Overlay        |
| 4.     | MA 194 | 11/29/1990 | Union Bridge Comprehensive Plan |
| 3.     | MA 134 | 9/25/1984  | Annexation #5                   |
| 2.     | MA 97  | 6/19/1980  | Annexation #4                   |
| 1.     | MA 61  | 12/6/1973  | Annexation #3                   |

By Resolution of the County Commissioners of Carroll County, Maryland, a body corporate and politic of the State of Maryland

Map signed this \_\_\_\_\_ Day of \_\_\_\_\_, 20\_\_\_\_

Attest: Shawn D. Reese County Clerk

Stephen A. Wantz President

Edward C. Rothstein Vice-President

C. Richard Weaver 2nd Vice President

C. Eric Bouchat Commissioner

Dennis E. Frazier Commissioner

COUNTY COMMISSIONERS OF CARROLL COUNTY, MARYLAND