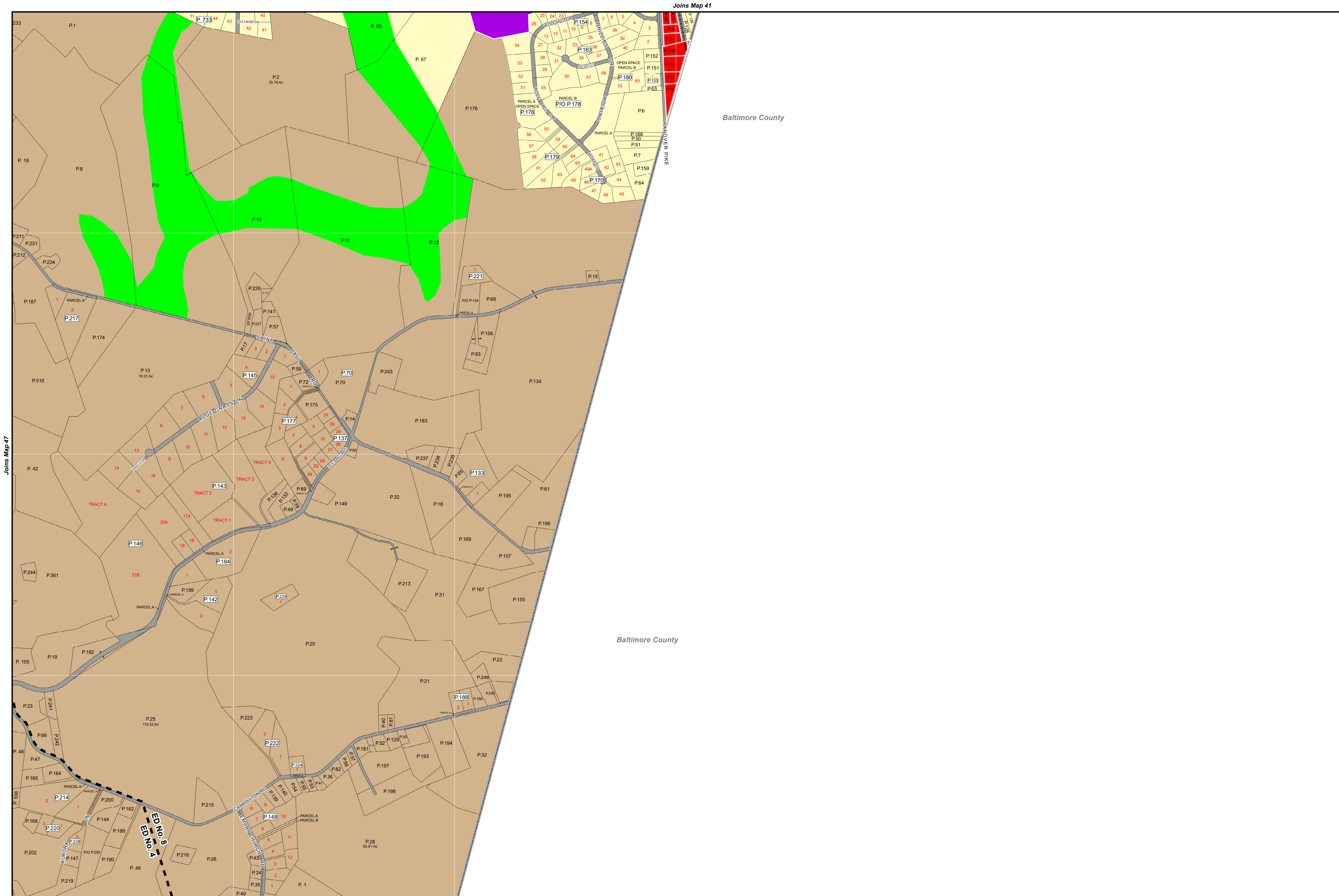


Joins Map 47



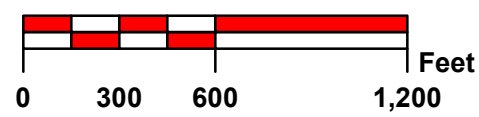
9.				
8.				
7.				
6.				
5.				
4.				
3.				Comprehensive Rezoning
2.	MA-99	7/29/1980		Rezoning Case #115
1.	MA-58	12/28/1972		Hampstead Comprehensive Plan
Rev. #	MA #	Date		Description

18.				
17.				
16.				
15.				
14.				
13.				
12.				
11.				
10.				
Rev. #	MA #	Date		Description

Joins Map 54

The information contained on this map is not to be construed or used as a "legal description" and is not a survey product. While Carroll County strives to provide the best data possible, it does not provide any guaranty of accuracy or completeness regarding the map information. Where uncertainty exists in regards to the zoning districts, a determination by the Zoning Administrator may be required.

Any errors or omissions should be reported to the Carroll County Department of Land and Resource Management GIS section. Mapping contact: LRM@carrollcountymd.gov or 410-386-2949. Zoning contact: zoningadministration@carrollcountymd.gov or 410-386-2980



By Resolution of the County Commissioners of Carroll County, Maryland, a body corporate and politic of the State of Maryland	Stephen A. Wantz	President	C. Eric Bouchat	Commissioner
Map signed this ____ Day of _____, 20__	Edward C. Rothstein	Vice-President	Dennis E. Frazier	Commissioner
Attest: Shawn D. Reese	C. Richard Weaver	2nd Vice President		
County Clerk				COUNTY COMMISSIONERS OF CARROLL COUNTY, MARYLAND

## Zoning Map 48

Properties outlined in white are those that are the subject of this rezoning.

### Zoning Districts

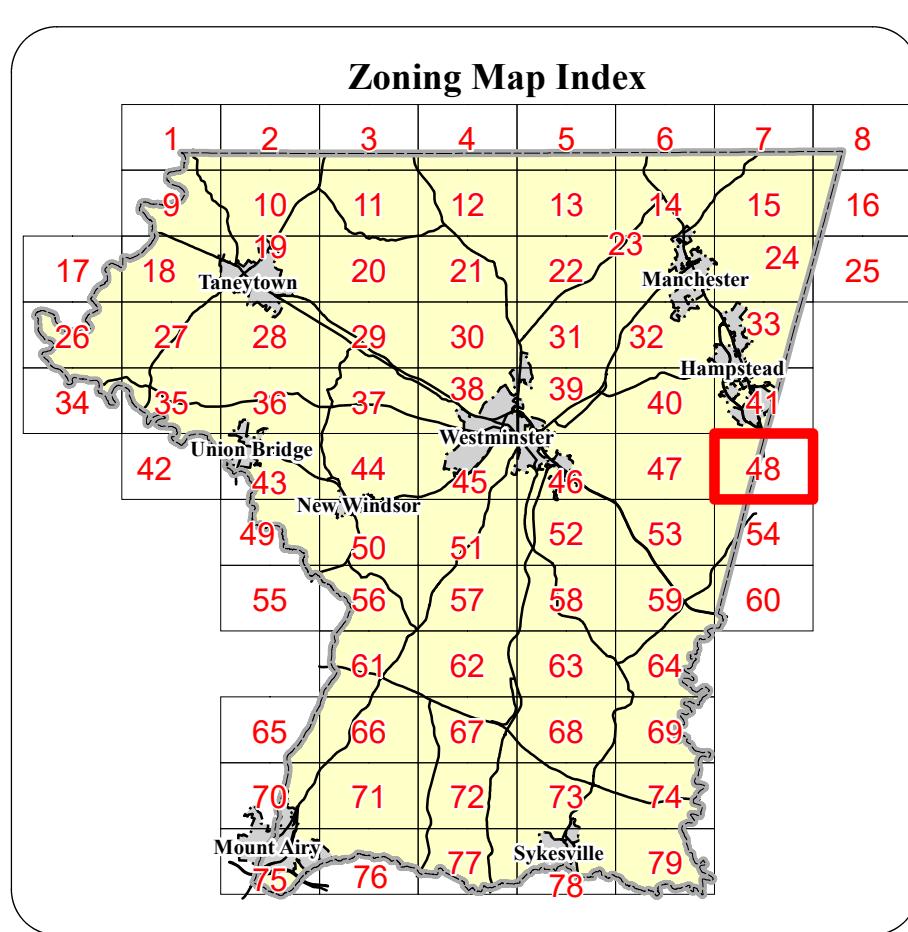

- R-7,500
- R-10,000
- R-20,000
- R-40,000
- Conservation
- Agricultural
- Mobile Home Park
- Heritage

### Comprehensive Rezoning

- C-1
- C-2
- C-3
- I-1
- I-2

### Overlays

- Mineral Resource Overlay
  - MR (Recovery Area)
  - VRA (Viable Resource Area)
  - MRN (Notification Area)
- Historic District Overlay
  - Historic District Overlay
- General
  - County Border
  - Corporate Limits
  - Election District Boundary
  - Parcel Boundary
  - Railroad



## Zoning Map 48

**DRAFT**  
**9/12/2019**