

Zoning Map 51

Properties outlined in white are those that are the subject of this rezoning.

Zoning Districts

- R-7,500
- R-10,000
- R-20,000
- R-40,000
- Conservation
- Agricultural
- Mobile Home Park
- Heritage

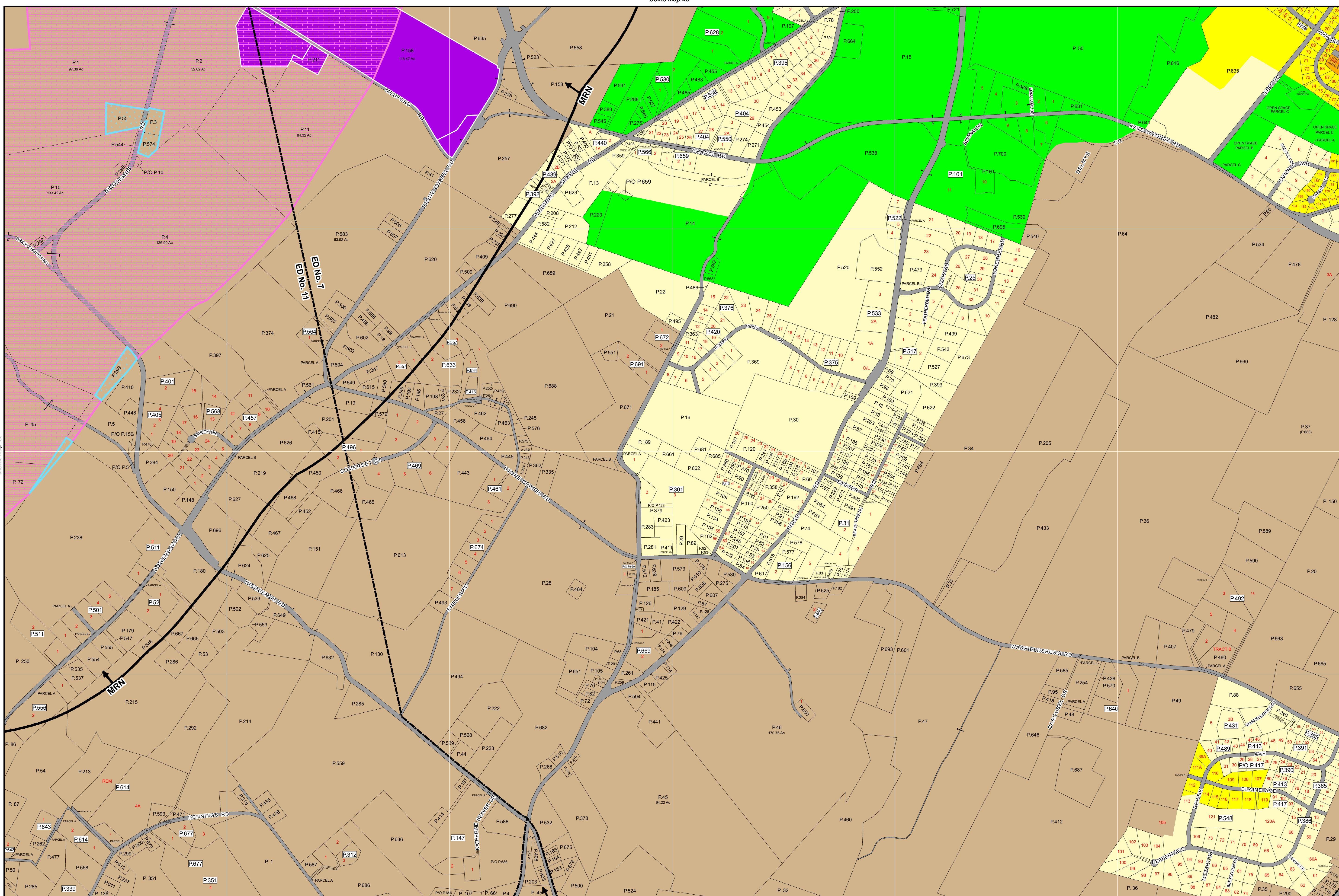
DRAFT
9/12/2019

Comprehensive Rezoning

- C-1
- C-2
- C-3
- I-1
- I-2

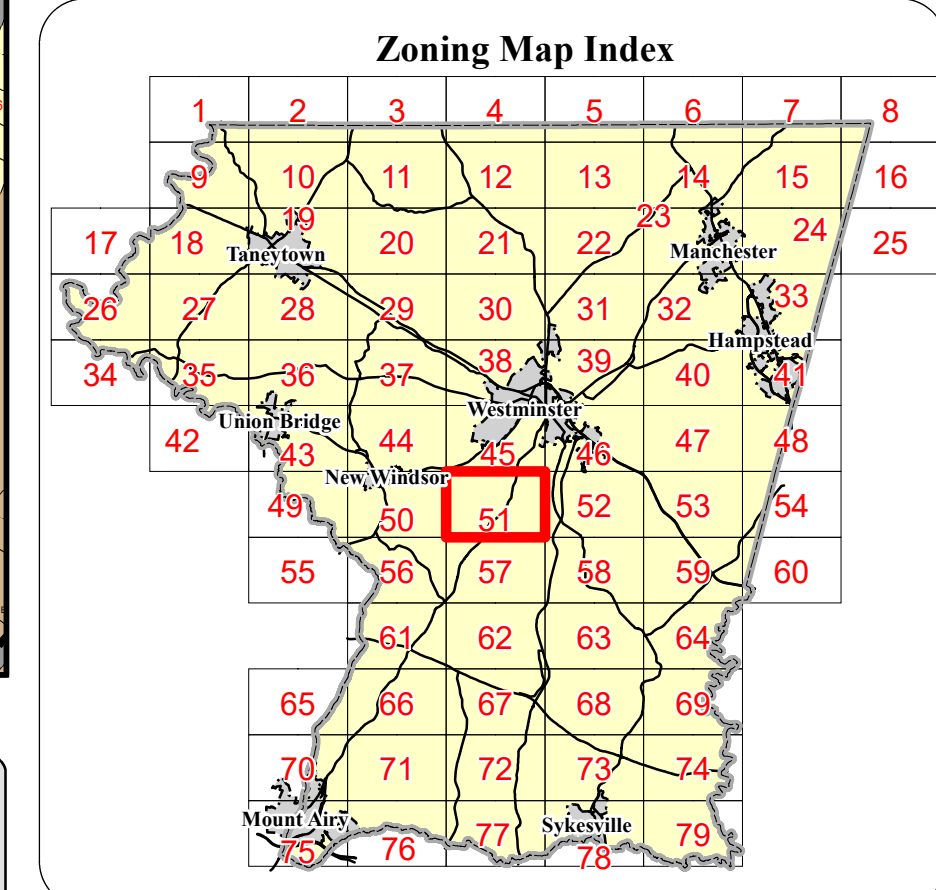
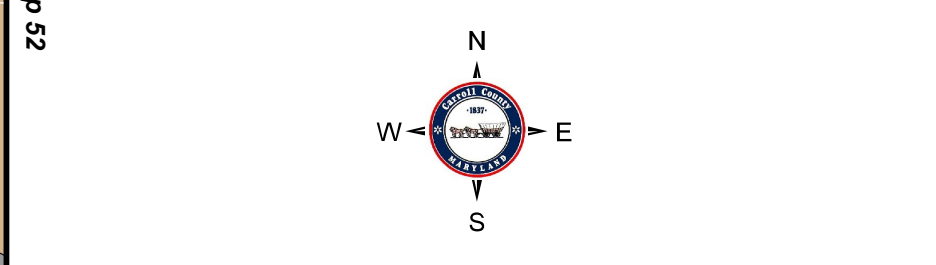
Overlays

- Mineral Resource Overlay**
 - MR (Recovery Area)
 - VRA (Viable Resource Area)
 - MRN (Notification Area)
- Historic District Overlay**
 - Historic District Overlay
- General**
 - County Border
 - Corporate Limits
 - Parcel Boundary
 - Railroad



Joins Map 52

Joins Map 53



Rev. #	MA #	Date	Description	Rev. #	MA #	Date	Description
9.				18.			
8.			Comprehensive Rezoning	17.			
7.		8/7/2003	Court of Special Appeals Case No. 1989	16.			
6.		12/20/2000	Ordinance No. 00-10	15.			
5.	MA 208	2/27/1992	Mineral Resource Overlay	14.			
4.	MA 169	2/5/1987	Westminster Comprehensive Plan	13.			
3.	MA 163	9/30/1986	Westminster Comprehensive Plan	12.			
2.	MA 93	10/2/1979	Rezoning Case No. 107	11.			
1.	MA 65	7/11/1974	"AE" Designation	10.			

Ed No. 9 **Joins Map 57**

The information contained on this map is not to be construed or used as a "legal description" and is not a survey product. While Carroll County strives to provide the best data possible, it does not provide any warranty of accuracy or completeness regarding the map information. Where uncertainty exists in regards to the zoning districts, a determination by the Zoning Administrator may be required. Any errors or omissions should be reported to the Carroll County Department of Land and Resource Management GIS section. Mapping contact: LRM@carrollcountymd.gov or 410-386-2949. Zoning contact: zoningadministrator@carrollcountymd.gov or 410-386-2980.

By Resolution of the County Commissioners of Carroll County, Maryland, a body corporate and politic of the State of Maryland

Map signed this ___ Day of ___, 20__

Attest: Shawn D. Reese County Clerk

Stephen A. Wantz	President	C. Eric Bouchat	Commissioner
Edward C. Rothstein	Vice-President	Dennis E. Frazier	Commissioner
C. Richard Weaver	2nd Vice President		

COUNTY COMMISSIONERS OF CARROLL COUNTY, MARYLAND

Zoning Map 51