

Zoning Map 61

Properties outlined in white are those that are the subject of this rezoning.

Zoning Districts

- R-7,500
- R-10,000
- R-20,000
- R-40,000
- Conservation
- Agricultural
- Mobile Home Park
- Heritage

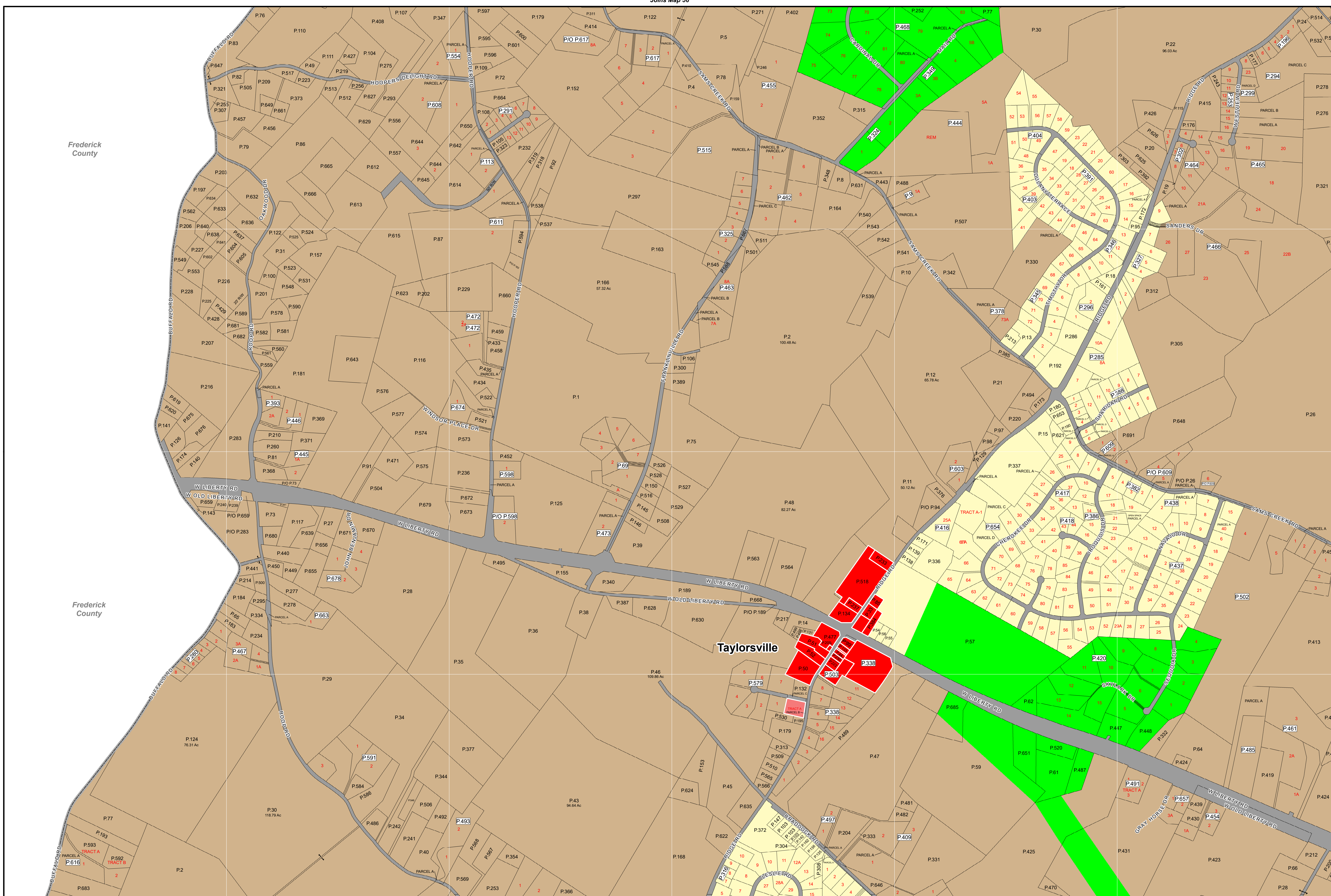
DRAFT
9/12/2019

Comprehensive Rezoning

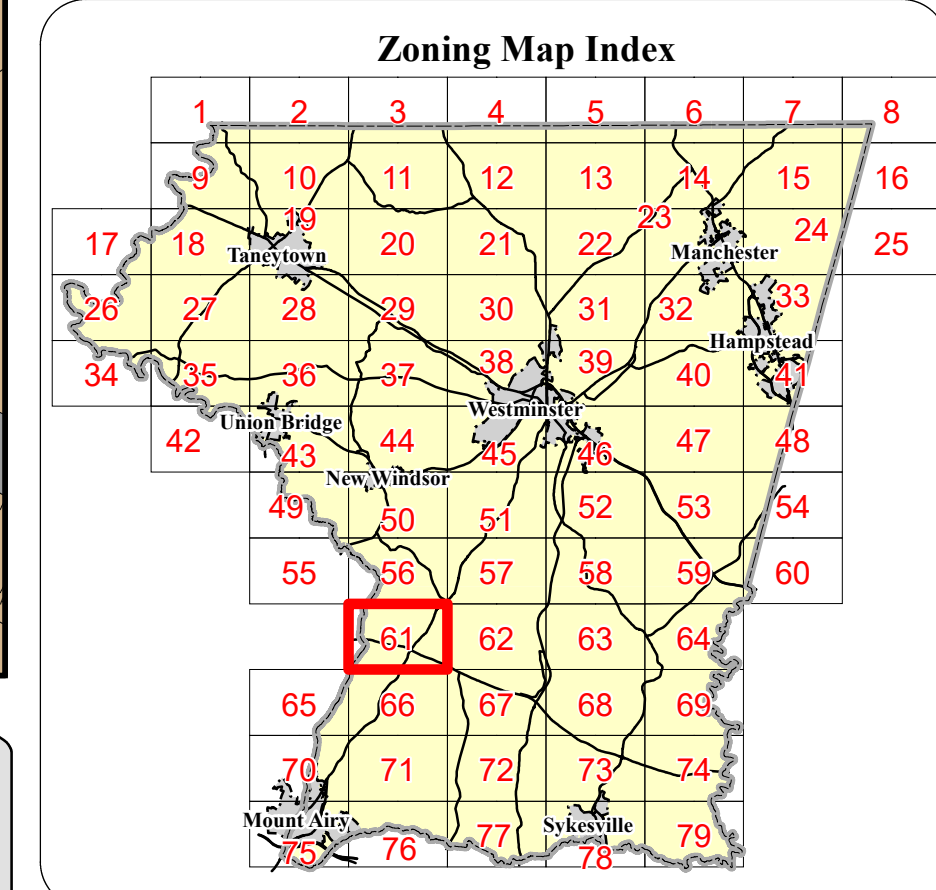
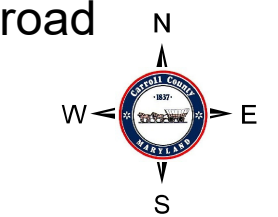
- C-1
- C-2
- C-3
- I-1
- I-2

Overlays

- ### Mineral Resource Overlay
- MR (Recovery Area)
 - VRA (Viable Resource Area)
 - MRN (Notification Area)
- ### Historic District Overlay
- Historic District Overlay
- ### General
- County Border
 - Corporate Limits
 - Election District Boundary
 - Parcel Boundary
 - Railroad



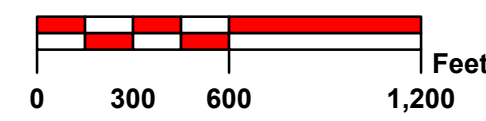
Joins Map 52



Rev. #	MA #	Date	Description
9.			
8.			
7.			
6.			
5.			Comprehensive Rezoning
4.	MA 201	11/21/2002	Ordinance # 02-17
3.	MA 177	8/23/1991	Rezoning Case #173
2.	MA 173	12/8/1988	Rezoning Case #154
1.	MA 153	10/7/1987	Rezoning Case #150
		6/3/1986	Rezoning Case #145

The information contained on this map is not to be construed or used as a "legal description" and is not a survey product. While Carroll County strives to provide the best data possible, it does not provide any guaranty of accuracy or completeness regarding the map information. Where uncertainty exists in regards to the zoning districts, a determination by the Zoning Administrator may be required.

Any errors or omissions should be reported to the Carroll County Department of Land and Resource Management GIS section. Mapping contact: LRN@carrollcountymd.gov or 410-386-2949. Zoning contact: zoningadministration@carrollcountymd.gov or 410-386-2980



By Resolution of the County Commissioners of Carroll County, Maryland, a body corporate and politic of the State of Maryland

Map signed this _____ Day of _____, 20____

Attest: Shawn D. Reese County Clerk

Stephen A. Wantz President
C. Eric Bouchat Commissioner

Edward C. Rothstein Vice-President
Dennis E. Frazier Commissioner

C. Richard Weaver 2nd Vice President
COUNTY COMMISSIONERS OF CARROLL COUNTY, MARYLAND

Zoning Map 61