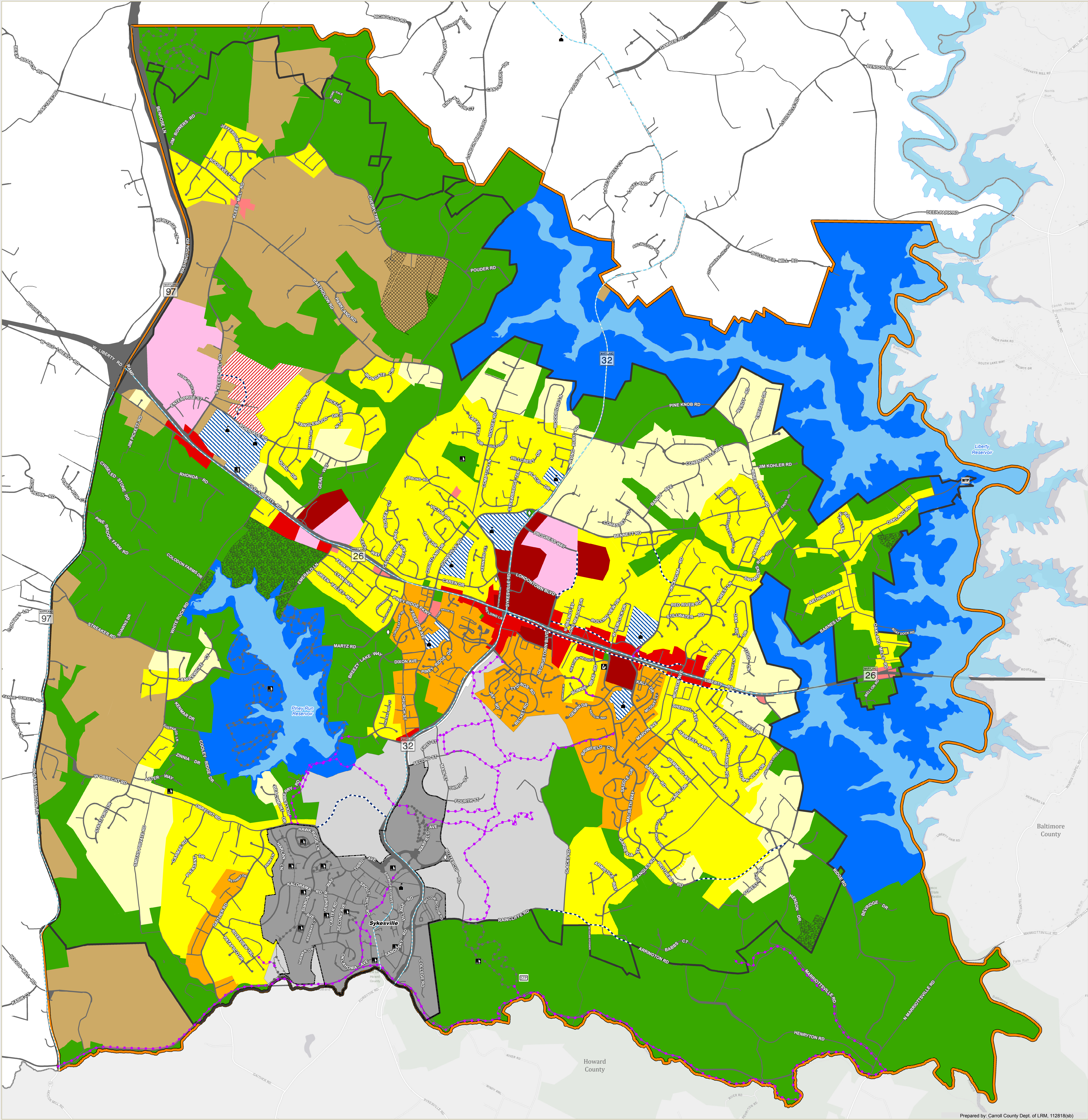
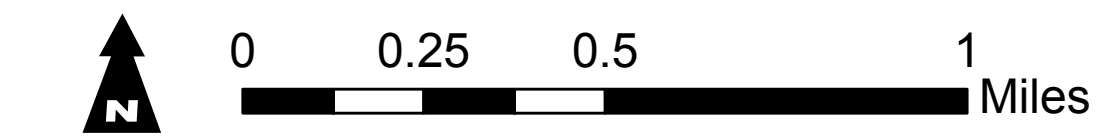


2018 Freedom Community Comprehensive Plan

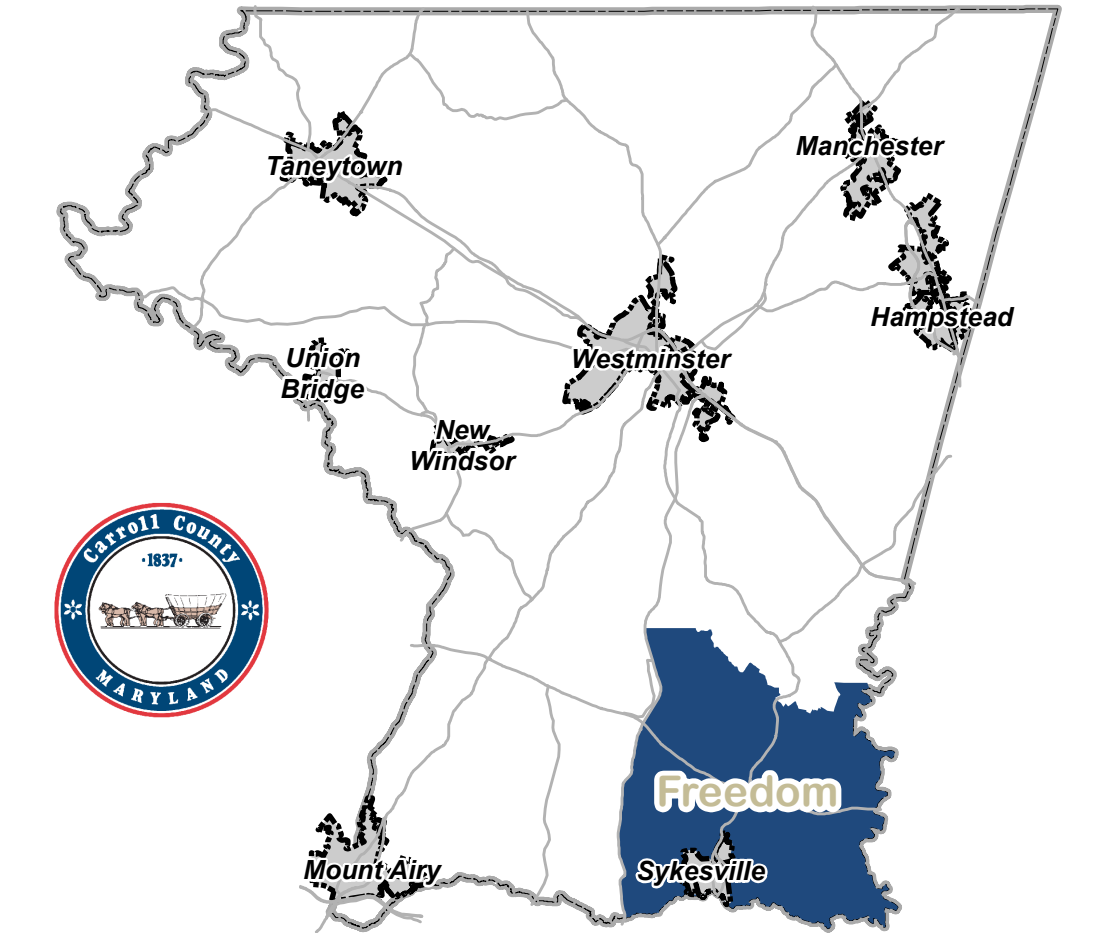


Legend

- Designated Land Use**
- Agriculture
 - Resource Conservation
 - Residential-Low
 - Residential-Medium
 - Residential-High
 - Commercial-Low
 - Commercial-Medium
 - Commercial-High
 - Employment Campus
 - Industrial-Light
 - School
 - Reservoir
 - Transportation
- Planned Road Improvement**
- State Highway Project
 - County Planned Major Street
- Trail**
- Planned Trail
 - Existing Trail
- Existing Facility**
- Existing Park Facility
 - Existing Public School
 - Existing Library
 - Existing Sewer Treatment Plant
 - Existing Water Storage Tank
 - Existing Water Treatment Plant
- Land Preservation**
- MALPF Easement
 - Land Trust Easement (includes CCLT, MHT, MET, TNC)
 - Existing Reservoir
 - Corporate Limit
 - Municipal Growth Area ~ Sykesville
 - Designated Growth Area
 - Community Comprehensive Planning Area



This data is prepared by Carroll County and is made available because it is public information. Carroll County, its agencies or employees, do not warrant its accuracy or suitability for any purposes. The reader should contact appropriate regulating agencies to determine accuracy of this data for a particular use. Please refer to the officially adopted 2018 Freedom Community Comprehensive Plan for further detail. This map is for planning purposes only.



Adopted this 10th day of October 2018
by the County Commissioners of Carroll County.

Dennis E. Frazier
President

Stephen A. Wantz
Vice - President

C. Richard Weaver
Secretary

Richard S. Rothschild
Commissioner

J. Douglas Howard
Commissioner

Attest: Shawn D. Reese
Clerk